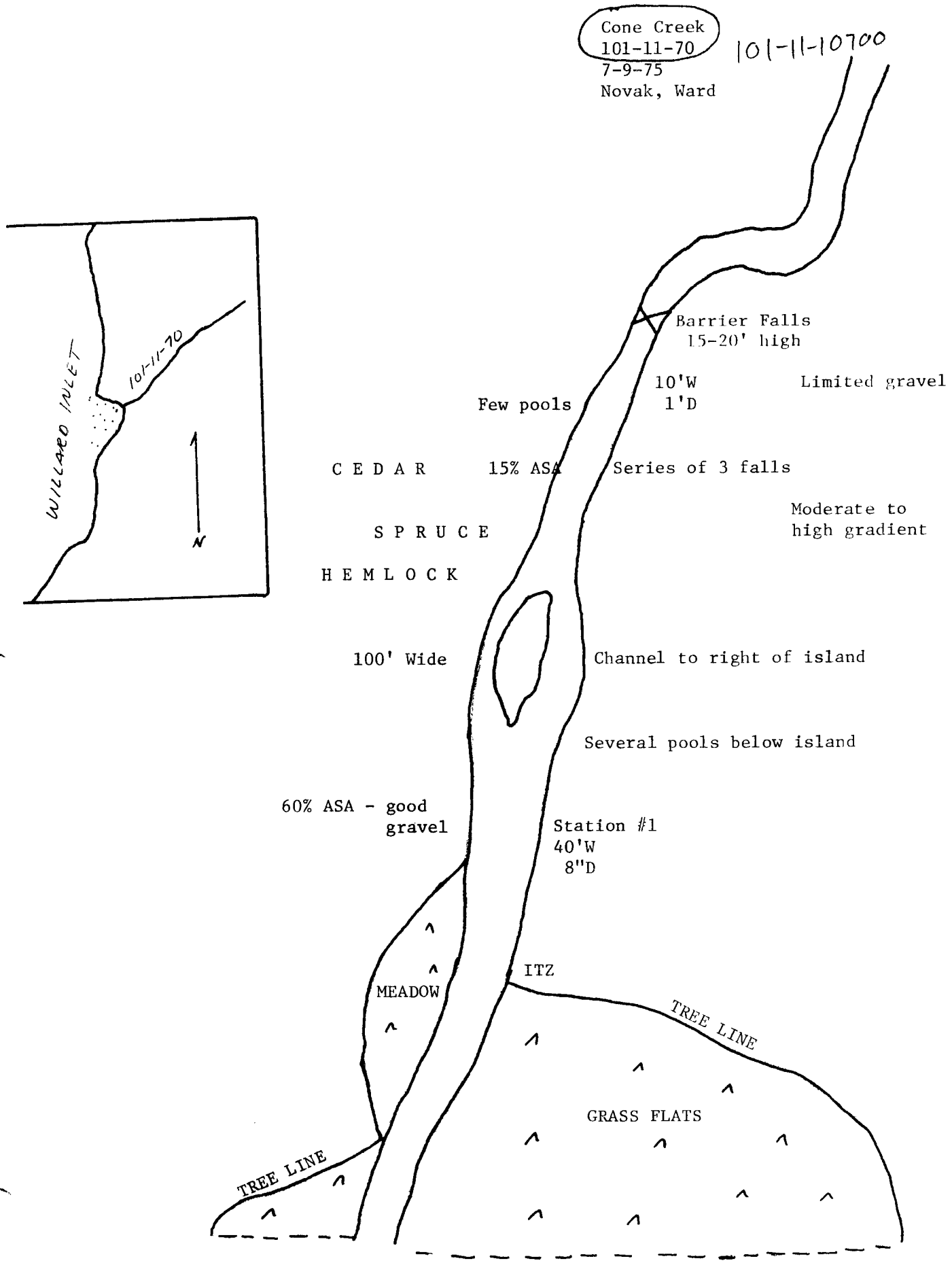
Cone Creek
101-11-70
7-9-75
Novak, Ward
101-11-10700
WILLARD INLET
101-11-70
N
Barrier Falls
15-20' high
10'W
1'D
Limited gravel
Few pools
C E D A R
15% ASA
Series of 3 falls
Moderate to
high gradient
S P R U C E
H E M L O C K
100' Wide
Channel to right of island
Several pools below island
60% ASA - good
gravel
Station #1
40'W
8"D
ITZ
MEADOW
TREE LINE
GRASS FLATS
TREE LINE

STREAM INVENTORY FORM

Name: Cone Creek

Number: 101-11-70

Observers: Novak - Ward

Date: 7-9-75

Temperature: 62°

Weather: Partly cloudy 5-10 mph wind

Station No.	1															
Pool Size/Type	3/2															
Riffle Type Width-Depth	40'W .75'D															
Pool Riffle Frequency	3															
Bottom Type (Riffle)	4															
Color/Turbidity	1/1															
Velocity	2															
Flow (C.F.S.)	76.2															
Temp. (°F.)	58°															
pH	5															
Fry Abundance																
Benthos Sample No.																
Higher Plant Class	3*															
Aquatic Veg. Density Ident. (1) Mosses (2) Algae	3 2															

General Remarks (rehab., land use, barriers, log jams, etc.):

*Cedar, hemlock, spruce



LOAF CREEK TO MOUTH



LOAF CREEK LAKE AT HEADWATERS