State of Alaska
Department of Fish and Game
Nomination for Waters
Important to Anadromous Fish

1987
Year of Revision

87-323

Anadromous Water Catalog Volume Western

USGS Quad (76) Taylor Mtn D-8.

Name of Waterway trib. to Waterboot Creek

Anadromous Water Catalog Number of Waterway
335-20-16600-2400-3291-4020-5026

Change to _____ Atlas
_____ Catalog
X Both

Addition X

Deletion _____

Correction _____

Name addition:

USGS name —

Local name —

ALASKA DEPT. OF FISH & GAME
OCT 9 1986
REGION II
HABITAT DIVISION

For Office Use

Nomination # _____

Regional Supervisor — Date 10/9/86

ok STS — 11/17/86

Drafted FI — Date 11/4

Species	Date(s) Observed	Spawning	Rearing	Migration
CO	8/28/86	✓	CO	

Comments: Provide any clarifying information, including number of fish observed, location of fish survey data, etc.

Electro shocked sample (see atch'd form). From helicopter observation of habitat the upper limit is estimated to be T. 9 N., R. 55 W., Sec 36, SM. Presence of young of year indicates spawning from at least sample site downstream

Attach a copy of a map showing location of mouth and upper points of each species, specific stream reaches identified for spawning or rearing, locations of barriers, such as falls. Attach a copy of the fish survey data, if available.

Name of Observer (please print) D. Schneiderhan, C. Anderson

Date: 10/7/86 Signature: [signature] - ADF&G

Address: 333 Raspberry Road
Anchorage AK 99518

Signature of Area Biologist: R. Kim Francisco

FISH HABITAT SURVEY

8/86 X-3.0

Observer(s) Anderson ~~Schneiderhan~~ Watershed No. 2400-3291 4020

Stream No. 5026 Stream Name Trib to Waterfall Cr

Weather	Stream Stage	Precip.	
Clear	High	Today	slight
Prt. Cloudy	Low	Yesterday	slight
(Cloudy)	(Medium)	This Week	heavy

Altitude 740 M.S.L U.S.G.S. Quad Taylor Mts D-8

Lat. 60°50.5' N Long. 158°59.9' W

Temp: Air 50° Water 44F Time 1620 Date 28 Aug 86

Water Q.	Substrate %	
Muddy	Mud	20
Murky	Sand	20
Stained	Gravel	55
(Clear)	Cobble	5
	Boulder	—
	Bedrock	—

Habitat Quality 1 → 5 (Poor → Excell)

Spawning	4
Rearing	5
Migration	2

Flow: LOOKING UPSTREAM

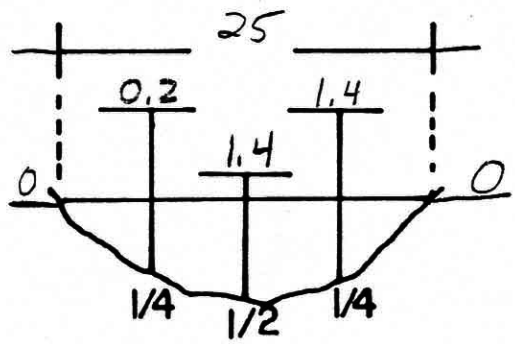

V= 0 3.4 3.5 1.2 0

Beaver dams below + above this section
Lots of debris along bank + deadwood on banks

434
227
217

Fish Species

Length mm.	K	CO	S	DV/AC	W	SF	SC			
		79					5			
		43								
		45								
		37								
		44								
		39								
		34								

Gear EF **Est. Area Sampled** 25000 sq ft

Sampling Time 217 **Est Sampling Efficiency** 40%

Channel Diagram (include bank&stream features, vegetation)



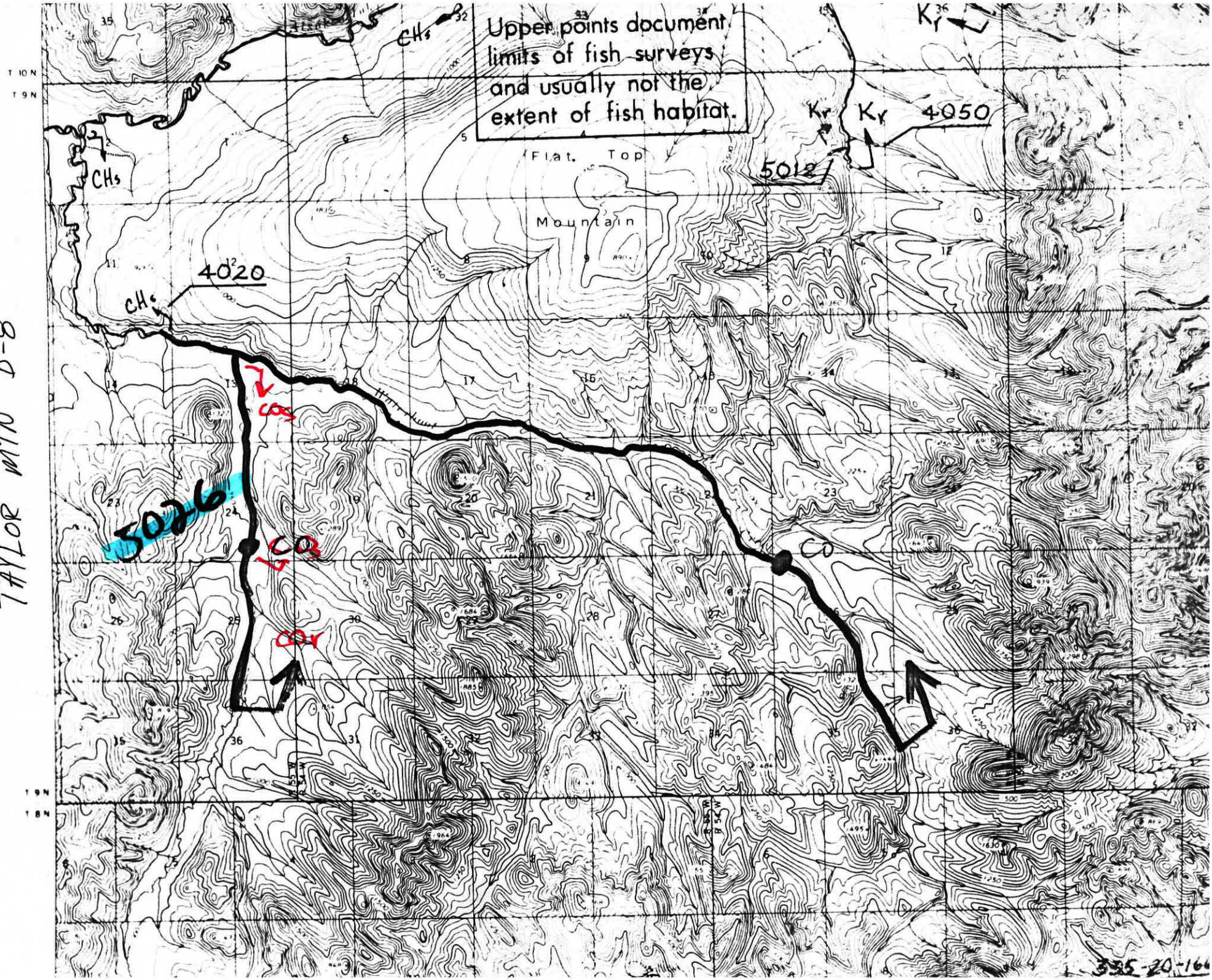

TAYLOR MTN D-8

335-20-166