State of Alaska
Department of Fish and Game
Nomination for Waters
Important to Anadromous Fish

1987
Year of Revision

87-320

Anadromous Water Catalog Volume Western

USGS Quad (26) Taylor Mtns D-6

Name of Waterway Trib. to Muksilulik Creek

Anadromous Water Catalog Number of Waterway

335-20-16600-2830-3390 ~~[illegible]~~ 4025

Change to _____ Atlas

_____ Catalog

X Both

Addition X

Deletion _____

Correction _____

Name addition:

USGS name —

Local name —

ALASKA DEPT. OF FISH & GAME
OCT 9 1986
REGION II
HABITAT DIVISION

For Office Use

Nomination # _____

Regional Supervisor — Date 10/28/86

OK SB — 11/10/86

Drafted F1 — Date 11/5

Species	Date(s) Observed	Spawning	Rearing	Migration
CO	8/27/86		CO	

Comments: Provide any clarifying information, including number of fish observed, location of fish survey data, etc.

Electroshocked sample (see atched form). Upper limit at about T.11 N., R.50 W., Sec 34, S.M.

Attach a copy of a map showing location of mouth and upper points of each species, specific stream reaches identified for spawning or rearing, locations of barriers, such as falls. Attach a copy of the fish survey data, if available.

Name of Observer (please print) D. Schneiderhan, C. Anderson

Date: 10/1/86 Signature: [illegible] - ADF&G

Address: 333 Raspberry Road
Anchorage Alaska 99518

Signature of Area Biologist: R. Kim Francisco

B4

FISH HABITAT SURVEY

8/86
X-5.3

Observer(s) ANDERSON Schneiderhan Watershed No. 2830-3390-4035

Stream No. 5020 Stream Name Tais to Muksdulik Cr.

Weather	Stream Stage	Precip.	
Clear	High	Today	mod
Prt. Cloudy	Low	Yesterday	mod
(Cloudy)	(Medium)	This Week	heavy

Altitude 800 M.S.L U.S.G.S. Quad Taylor Mts D-6

Lat. 60°57.4' N Long. 158°07.7' W

Temp: Air 52° Water 42F Time 1000 Date 8-27-86

Water Q.	Substrate %	
Muddy	Mud	5
Murky	Sand	20
(Stained)	Gravel	50
Clear	Cobble	20
	Boulder	—
	Bedrock	—

Habitat Quality 1 ⟶ 5 (Poor — Excell)

Spawning	6
Rearing	4
Migration	5

Flow: LOOKING UPSTREAM

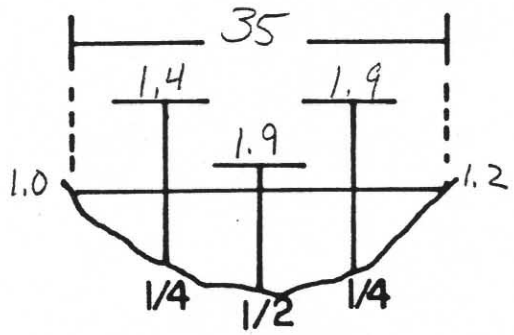

V= Ø 3.3 4.2 4.4 0.9

Fish Species

Length mm.	K	CO	S	DV/AC	W	SF	SC			
		70								
		50								
		46								
		52								
		42								
		45								

Gear EF **Est. Area Sampled** 1350 ft.

Sampling Time 72 **Est Sampling Efficiency** 10 %

Channel Diagram (include bank&stream features, vegetation)



LOOKING UPSTREAM

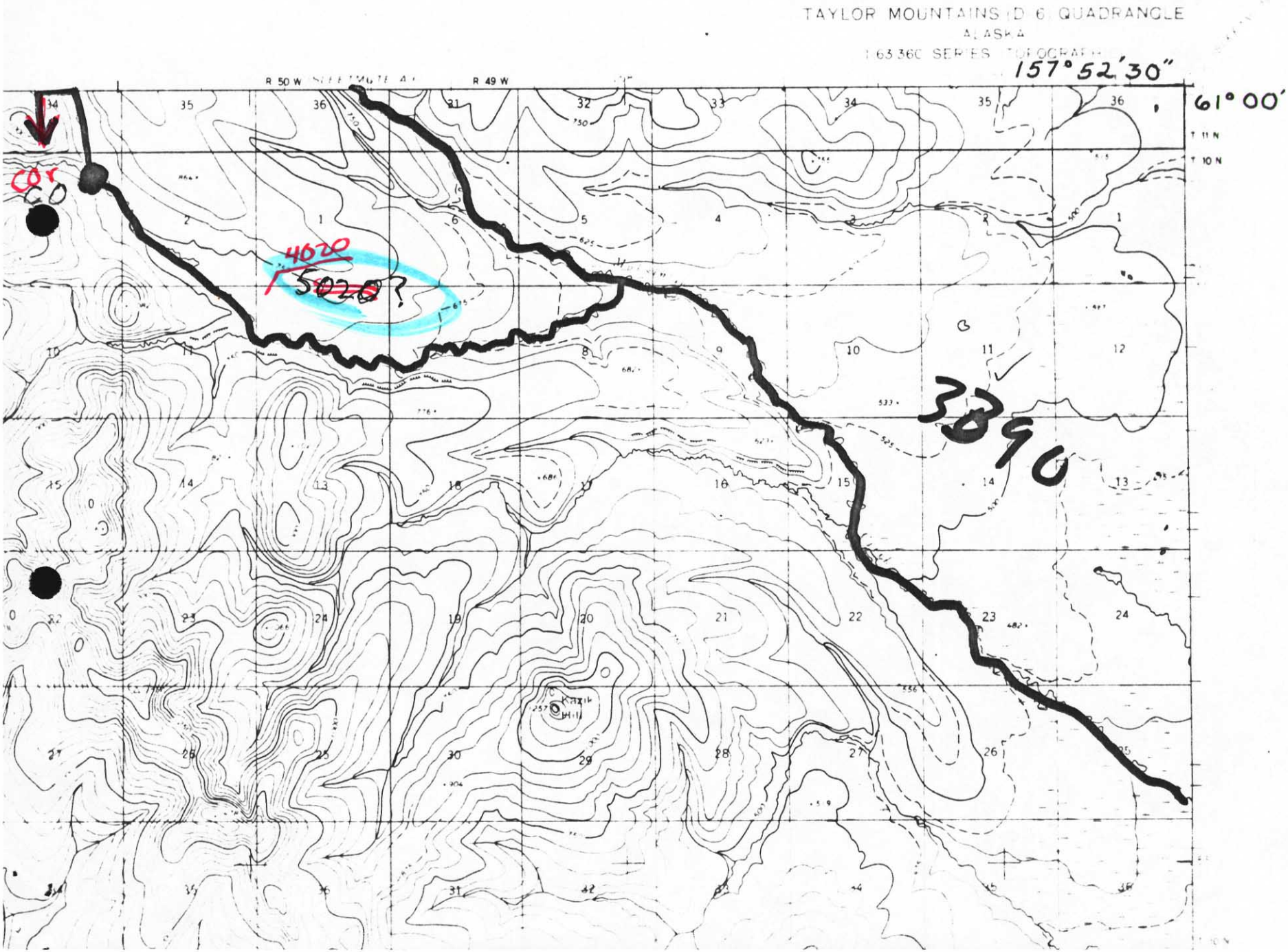
TAYLOR MOUNTAINS (D-6) QUADRANGLE
ALASKA
1:63,360 SERIES TOPOGRAPHIC
157°52'30"
61°00'
R 50 W
R 49 W
T 11 N
T 10 N
COR
60
4020
5020?
3890