State of Alaska
Department of Fish and Game
Nomination for Waters
Important to Anadromous Fish

1987
Year of Revision
87-318

Anadromous Water Catalog Volume Western

USGS Quad 26 Taylor Mtn D-1

Name of Waterway —

Anadromous Water Catalog Number of Waterway

335-20-16600-2830-3041-? ~~-5005~~ 4370

ALASKA DEPT. OF FISH & GAME
OCT 9 1986
REGION II
HABITAT DIVISION

Change to _____ Atlas
_____ Catalog
X Both

Addition X

Deletion _____

Correction _____

Name addition:

USGS name —

Local name —

For Office Use

Nomination # _____

[signature] 10/28/86
Regional Supervisor Date

[signature] 11/18/86

F1 11/5
Drafted Date

Species	Date(s) Observed	Spawning	Rearing	Migration
CO	8/28/86		CO	

Comments: Provide any clarifying information, including number of fish observed, location of fish survey data, etc.

Sample electroshocked (see attached form). Upper limits at T.9N., R.39W., Sec.11, S.M.

Attach a copy of a map showing location of mouth and upper points of each species, specific stream reaches identified for spawning or rearing, locations of barriers, such as falls. Attach a copy of the fish survey data, if available.

Name of Observer (please print) L. Trasky, K. Sundberg

Date: 10/7/86 Signature: [signature] - MF16

Address: 333 Raspberry Road
Anchorage Alaska 99518

Signature of Area Biologist: R. Elim Francisco

FISH HABITAT SURVEY

8/86

X-4.0

Observer(s) Trasky Sundberg Watershed No. 3041-4360

Stream No. 5005 Stream Name —

Weather	Stream Stage	Precip.	Today Yes
Clear	(High)		Yesterday High
Prt. Cloudy	Low		This Week Mod
(Cloudy)	Medium		

Altitude 600 M.S.L U.S.G.S. Quad Taylor Mts D-1

Lat. 60°58.0" N Long. 156°09.9" W

Temp: Air 52 Water 44 Time 1645 Date 24 Aug 86

Water Q.	Substrate %	
Muddy	Mud	10
Murky	Sand	30
(Stained)	Gravel	60
Clear	Cobble	—
	Boulder	—
	Bedrock	—

Habitat Quality 1 → 5 (Poor → Excell)

Spawning 2
Rearing 3
Migration 3

Flow: LOOKING UPSTREAM

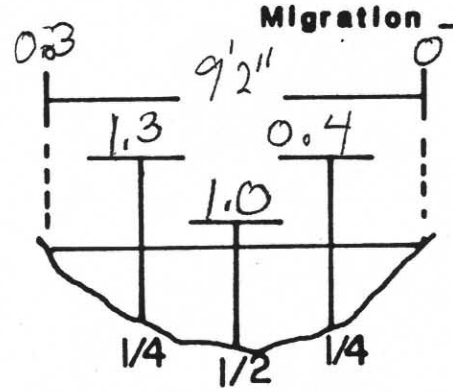

V= 1.3 2.8 2.0 1.0 0

Fish Species

Length mm.	K	CO	S	DV/AC	W	SF	SC			
		63		95			8			
		57		140						
		60		155						
		55		112						
		61								

Gear EF Est. Area Sampled 300 x 15

Sampling Time 500 est. Est Sampling Efficiency 70%

Channel Diagram (include bank&stream features, vegetation)

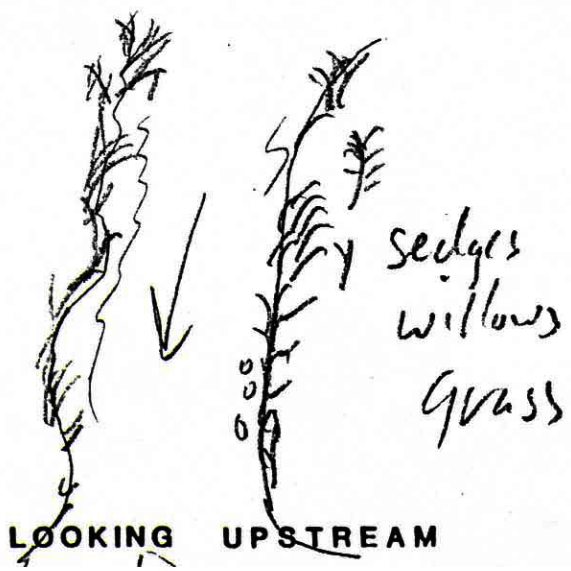
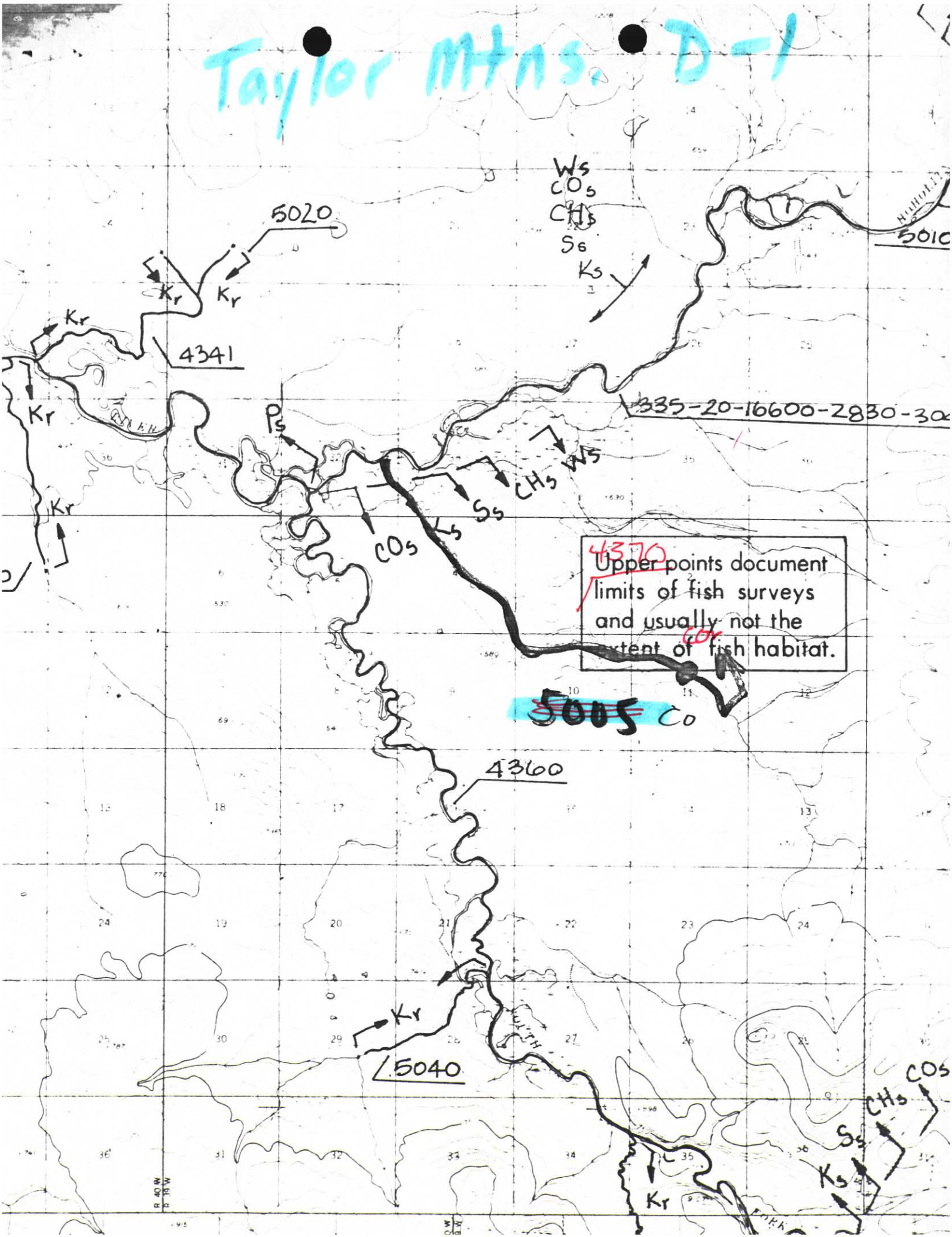
Taylor Mtns. D-1