State of Alaska
Department of Fish and Game
Nomination for Waters
Important to Anadromous Fish

1987
Year of Revision

87-310

Anadromous Water Catalog Volume Western

USGS Quad (79) Sleetmute C-5

Name of Waterway trib. to Oskawalik

Anadromous Water Catalog Number of Waterway
335-20-16600-2630-3121

Change to _____ Atlas
_____ Catalog
X Both

Addition X

Deletion _____

Correction _____

Name addition:

USGS name _____

Local name _____

ALASKA DEPT. OF FISH & GAME
OCT 9 1986
REGION II
HABITAT DIVISION

For Office Use

Nomination # _____

[signature] 10/26/86
Regional Supervisor Date

[signature] 10/12/86

F1 11/4
Drafted Date

Species	Date(s) Observed	Spawning	Rearing	Migration
CO	8/26/86		CO	

Comments: Provide any clarifying information, including number of fish observed, location of fish survey data, etc.

From helicopter observations of habitat and sampling results from a nearby location (335-20-16600-2630-3121-4036 form attached) this stream is added with upper limits at T.16N., R.46W., Sec 5, S.M.

Attach a copy of a map showing location of mouth and upper points of each species, specific stream reaches identified for spawning or rearing, locations of barriers, such as falls. Attach a copy of the fish survey data, if available.

Name of Observer (please print) K. Sundberg, L. Trasky

Date: 10/7/86 Signature: [signature]

Address: ADF&G 333 Raspberry Rd
Anchorage AK 99518

Signature of Area Biologist: R. Elim Francisco

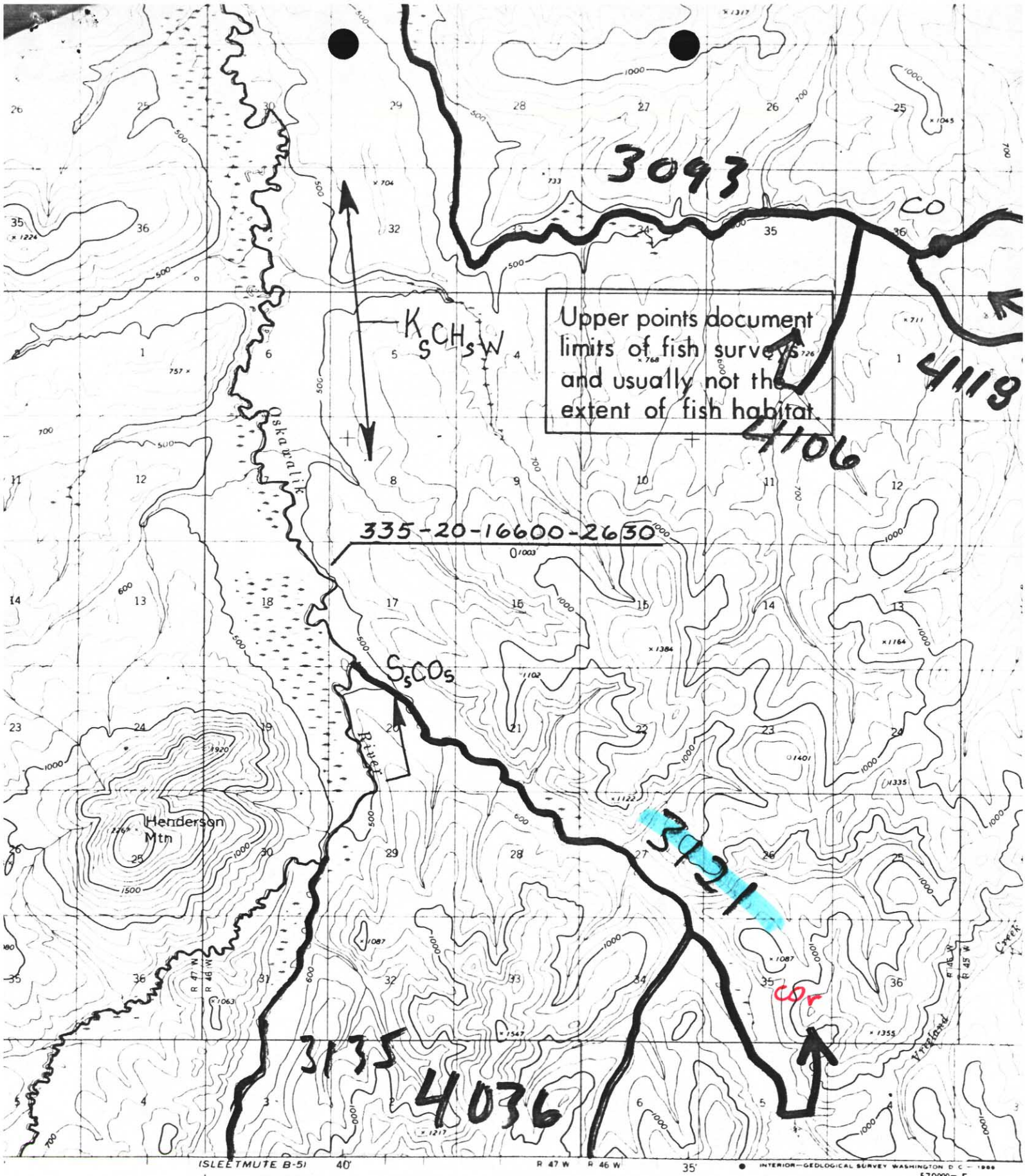

SCALE 1:63360

4 MILES

21000 FEET

5 KILOMETERS

CONTOUR INTERVAL 100 FEET
DATUM IS MEAN SEA LEVEL

15

ROAD CLASSIFICATIO

No roads or trails in this

ALASKA

D

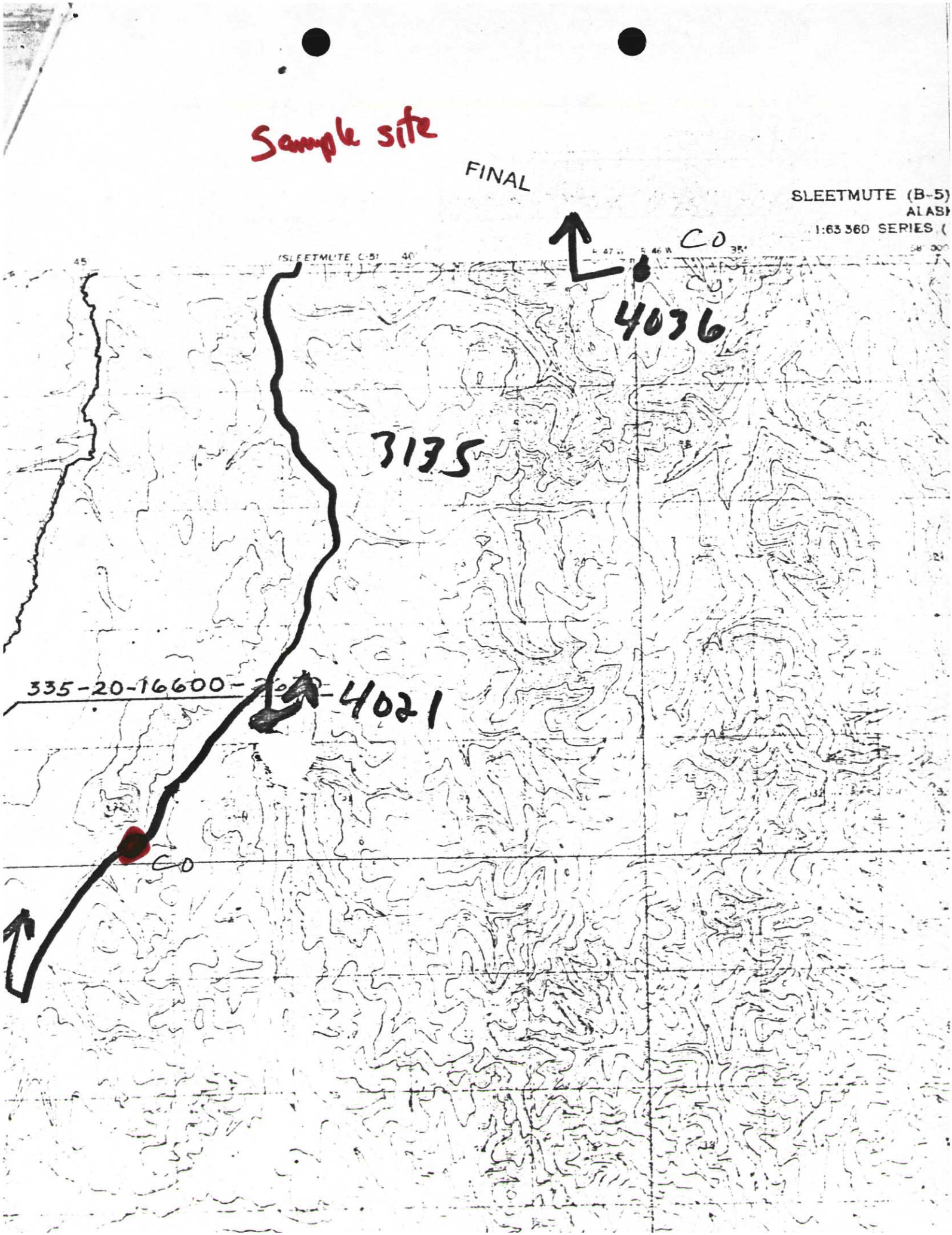
Sample site
FINAL
SLEETMUTE (B-5)
ALASK
1:63 360 SERIES (
CO
4036
3135
335-20-16600-
4021
CO

FISH HABITAT SURVEY

8/86

X-5.7 + 1.7

Observer(s) Sundberg Trasky Watershed No. 335-20-2630-3121

Stream No. 4036 Stream Name Trib to Oskawalik

Weather	Stream Stage	Precip.	
Clear	(High)	Today	mod
Prt. Cloudy	Low	Yesterday	mod
(Cloudy)	Medium	This Week	heavy

Altitude 960 M.S.L U.S.G.S. Quad Sleet C-5 & B-5

Lat. 61° 29.5' N Long. 157° 36.8' W

Temp: Air 46 Water 35 Time 1000 Date 26 Aug 86

Water Q.	Substrate %	
Muddy	Mud	10
Murky	Sand	10
(Stained)	Gravel	80
Clear	Cobble	—
	Boulder	—
	Bedrock	—

Habitat Quality 1 ⟶ 5 (Poor — Excell)

Spawning 4
Rearing 3
Migration 3

Flow:
LOOKING
UPSTREAM

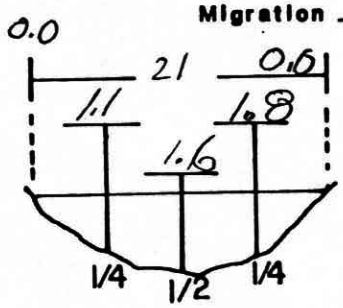

V= 0.0 3.0 2.7 3.4 0.0

Fish Species

Length mm.	K	CO	S	DV/AC	W	SF	SC			
		89		42			3			
		90		68						
		39		45						
		40		60						
		39								
		41								
		39								
		42								

Gear EF Est. Area Sampled 125 x 15

Sampling Time 674 4174 7506 Est Sampling Efficiency 60%

Channel Diagram (include bank&stream features, vegetation)

willow
alder
grass
firewed

LOOKING UPSTREAM