State of Alaska
Department of Fish and Game
Nomination for Waters
Important to Anadromous Fish

1987
Year of Revision

87-308

Anadromous Water Catalog Volume Western

USGS Quad (A) Sleetmute C-5

Name of Waterway —

Anadromous Water Catalog Number of Waterway

335-20-16600-2630-3093-4106

Change to _____ Atlas

_____ Catalog

X Both

Addition X

Deletion _____

Correction _____

Name addition:

USGS name —

Local name _____

ALASKA DEPT. OF FISH & GAME
OCT 9 1986
REGION II
HABITAT DIVISION

For Office Use

Nomination # _____

Regional Supervisor — 10/26/86 Date

OK SS — 11/17/86

Drafted FI — 11/4 Date

Species	Date(s) Observed	Spawning	Rearing	Migration
CO	8/27/86		CO	

Comments: Provide any clarifying information, including number of fish observed, location of fish survey data, etc.

From helicopter observations of habitat and sampling results from a nearby location (335-20-16600-2630-3093 form attached) this stream is added with upper limits at T17N, R46W, Sec 2, S.M.

Attach a copy of a map showing location of mouth and upper points of each species, specific stream reaches identified for spawning or rearing, locations of barriers, such as falls. Attach a copy of the fish survey data, if available.

Name of Observer (please print) K. Syndberg, S. Seaberg, D. Schneiderhan, C. Anders.

Date: 10/7/86 Signature: [signature]

Address: ADF&G 333 Raspberry Rd

Anchorage Ak 99518

Signature of Area Biologist: R. Kim Francisco

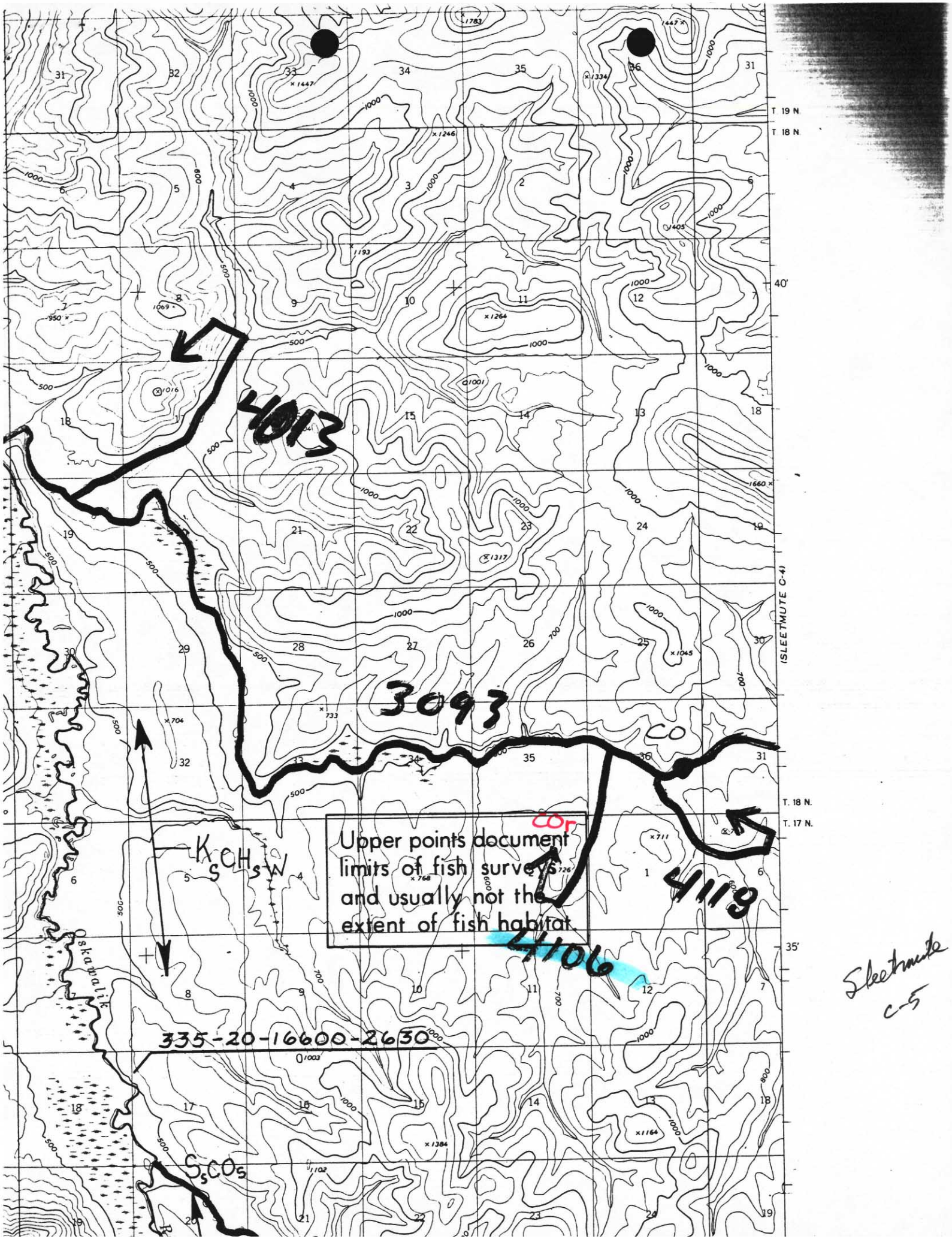

Sleetmute C-5

FISH HABITAT SURVEY

8/86

X-10.5

Observer(s) Sudberg, Seaberg, Schneiderhan, Anderson Watershed No. 2630+4.5

Stream No. 3093 Stream Name Trib to Oskawalik

Weather: Clear / Prt. Cloudy / Cloudy

Stream Stage: High / Low / Medium

Precip. Today Some
Yesterday Mod
This Week Heavy

Altitude 540 M.S.L U.S.G.S. Quad Sleet C-5

Lat. 61° 36.5' N Long. 157° 32.1' W

Temp: Air 61° Water 38° Time 1445 Date 27 Aug 86

Water Q.: Muddy / Murky / Stained / Clear

Substrate %: Mud 25, Sand 20, Gravel 50, Cobble 5, Boulder —, Bedrock —

Habitat Quality 1 → 5 (Poor, Excell)

Spawning 2
Rearing 2
Migration 3

Flow: LOOKING UPSTREAM

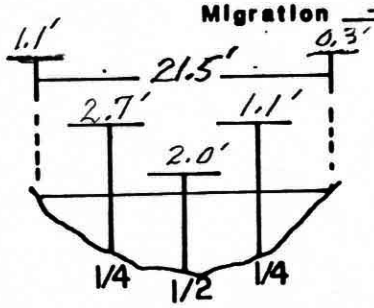

V= 0.7 1.3 1.3 1.1 0.5

Fish Species

Length mm.	K	CO	S	DV/AC	W	SF	SC			
		42								
		37								
		38								
		38								
		34								

Gear EF Est. Area Sampled 100 X 20

Sampling Time 344 Est Sampling Efficiency 75%

Channel Diagram (include bank&stream features, vegetation)



LOOKING UPSTREAM