State of Alaska
Department of Fish and Game
Nomination for Waters
Important to Anadromous Fish

1987
Year of Revision

87-307

Anadromous Water Catalog Volume Western

USGS Quad (Sleetmute C-5

Name of Waterway —

Anadromous Water Catalog Number of Waterway
335-20-16600-2630-3093-4013

Change to _____ Atlas
_____ Catalog
X Both

Addition X

Deletion _____

Correction _____

Name addition:

USGS name —

Local name _____

ALASKA DEPT. OF FISH & GAME
OCT 9 1986
REGION II HABITAT DIVISION

For Office Use

Nomination # _____

Regional Supervisor 10/26/86 Date

OK SJS 11/7/86

Drafted FI 11/4 Date

Species	Date(s) Observed	Spawning	Rearing	Migration
CO	8/27/86		CO	

Comments: Provide any clarifying information, including number of fish observed, location of fish survey data, etc.

From helicopter observations of habitat and sampling results from a nearby location (335-20-16600-2630-3093 form attached) this stream is added with upper limits at T18N, R.46W, Sec9, S.M.

Attach a copy of a map showing location of mouth and upper points of each species, specific stream reaches identified for spawning or rearing, locations of barriers, such as falls. Attach a copy of the fish survey data, if available.

Name of Observer (please print) K. Sundberg, S. Seaberg, D. Schneiderhan, C. Anders

Date: 10/7/86 Signature: Kathl A Sundberg

Address: ADF&G 333 Raspberry Rd
Anchorage AK 99518

Signature of Area Biologist: R. Kim Francisco

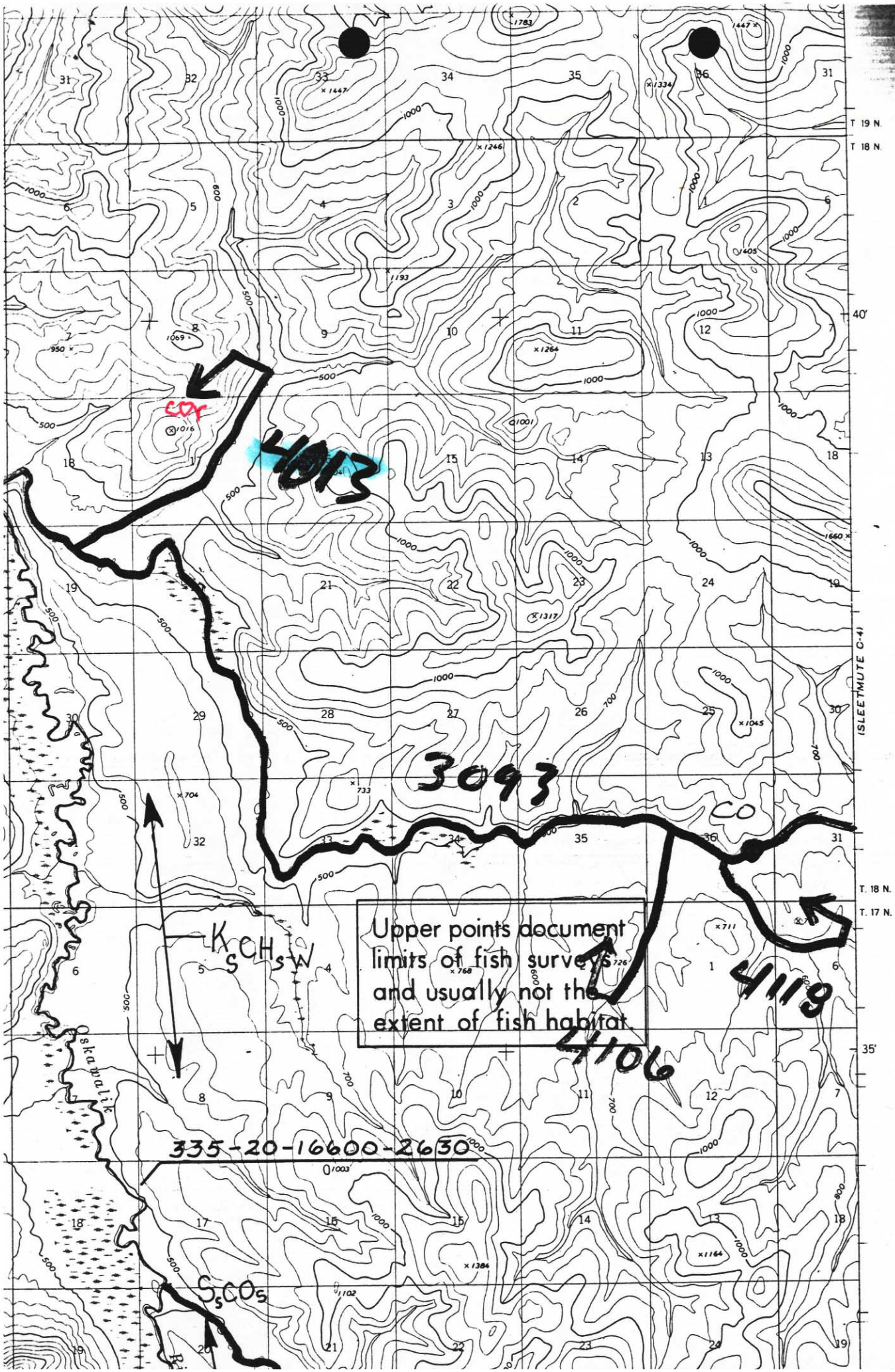

Sleetmute C-5

FISH HABITAT SURVEY

8/86
X-10.5

Observer(s) Sudberg, Seaberg, Schneiderhan, Anderson Watershed No. 2630+4.5

Stream No. 3093 Stream Name Trib to Oskawalik

Weather: Clear / Prt. Cloudy / Cloudy

Stream Stage: High / Low / Medium

Precip. Today Some
Yesterday Mod
This Week Heavy

Altitude 540 M.S.L U.S.G.S. Quad Sleet C-5

Lat. 61°36.5' N Long. 157°32.1' W

Temp: Air 61° Water 38° Time 1445 Date 27 Aug 86

Water Q.: Muddy / Murky / Stained / Clear

Substrate %

Mud	25
Sand	20
Gravel	50
Cobble	5
Boulder	—
Bedrock	—

Habitat Quality 1 ⟶ 5
Poor Excell

Spawning 2
Rearing 2
Migration 3

Flow:
LOOKING
UPSTREAM

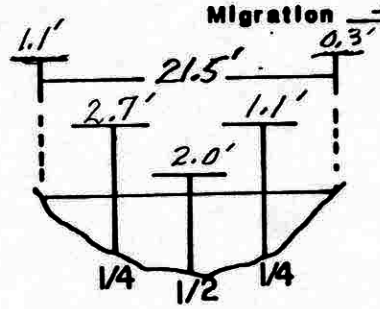

V= 0.7 1.3 1.3 1.1 0.5

Fish Species

Length mm.	K	CO	S	DV/AC	W	SF	SC			
		42								
		37								
		38								
		38								
		34								

Gear EF Est. Area Sampled 100 X 20

Sampling Time 344 Est Sampling Efficiency 75%

Channel Diagram (include bank&stream features, vegetation)



LOOKING UPSTREAM