State of Alaska
Department of Fish and Game
Nomination for Waters
Important to Anadromous Fish

1987
Year of Revision

87-301

Anadromous Water Catalog Volume Western

USGS Quad (79) Sleetmute B-7 & C-7

Name of Waterway —

Anadromous Water Catalog Number of Waterway

335-20-16600-2560-3090

Change to _____ Atlas

_____ Catalog

X Both

Addition X

Deletion _____

Correction _____

Name addition:

USGS name _____

Local name _____

ALASKA DEPT. OF FISH & GAME
OCT 9 1986
REGION II
HABITAT DIVISION

For Office Use

Nomination # _____

[signature] Regional Supervisor — 10/26/86 Date

CK SJS — 11/17/86

FI Drafted — 11/4 Date

Species	Date(s) Observed	Spawning	Rearing	Migration
CO	8/27/86		CO	

Comments: Provide any clarifying information, including number of fish observed, location of fish survey data, etc.

From helicopter observations of habitat and sampling results from a nearby location (335-20-16600-2560 form attached) this stream is added with upper limits at: T16N, R50W, Sec. 7, S.M.

Attach a copy of a map showing location of mouth and upper points of each species, specific stream reaches identified for spawning or rearing, locations of barriers, such as falls. Attach a copy of the fish survey data, if available.

Name of Observer (please print) K. Sundberg, D. Schneiderhan, S. Seaberg, C. Anderson

Date: 10/7/86 Signature: [signature]

Address: ADF&G 333 Raspberry Rd
Anchorage AK 99518

Signature of Area Biologist: R. Kim Francisco

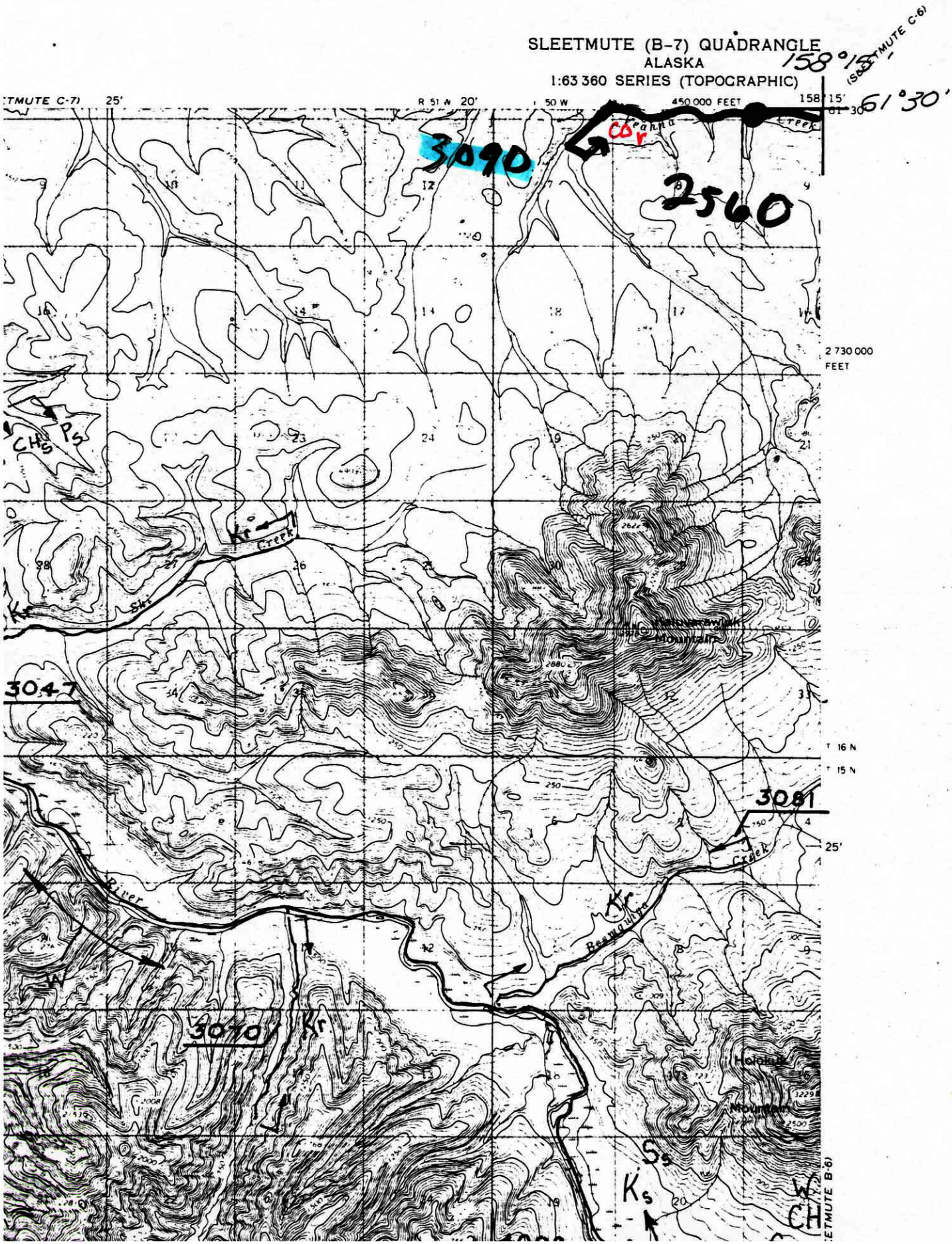
SLEETMUTE (B-7) QUADRANGLE
ALASKA
1:63 360 SERIES (TOPOGRAPHIC)
158°15'
61°30'
(SLEETMUTE C-6)
(SLEETMUTE C-7)
25'
R 51 W
20'
50 W
450 000 FEET
158°15'
61°30'
3090
2560
2 730 000 FEET
3047
3081
3070
T 16 N
T 15 N
25'
Creek
River
Mountain
(SLEETMUTE B-6)

FISH HABITAT SURVEY

8/86

X-10.7
+0.5

Observer(s) Sundberg, Schneider, Lan, Seaberg, Anderson Watershed No. 335-20

Stream No. 2560 Stream Name Veahna Cr.

Weather: Clear / Prt. Cloudy / Cloudy

Stream Stage: High / Low / Medium

Precip. Today Some
Yesterday Mod
This Week Heavy

Altitude 480 M.S.L U.S.G.S. Quad Sleet B-7

Lat. 61°30'2" N Long. 158°17'1" W

Temp: Air 62 Water 42 Time 1700 Date 27 Aug 86

Water Q.: Muddy / Murky / Stained / Clear

Substrate %: Mud 10, Sand 15, Gravel 50, Cobble 25, Boulder —, Bedrock —

Habitat Quality 1 → 5 (Poor, Excell)

Spawning 4
Rearing 3
Migration 3

Flow:
LOOKING
UPSTREAM

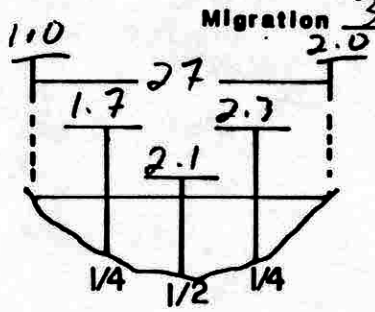

V= 1.1 2.6 3.2 3.1 1.5

Fish Species

Length mm.	K	CO	S	DV/AC	W	SF	SC			
		98 dt								
		92								
		70								
		66								
		72								
		75								

Gear EF Est. Area Sampled 200 x 27

Sampling Time 24B Est Sampling Efficiency 50%

Channel Diagram (include bank&stream features, vegetation)



LOOKING UPSTREAM