State of Alaska
Department of Fish and Game
Nomination for Waters
Important to Anadromous Fish

1987
Year of Revision
87-296

Anadromous Water Catalog Volume Western

USGS Quad (79) Sleetmute B-5 & C-5

Name of Waterway Trib to Oskawalik

Anadromous Water Catalog Number of Waterway
335-20-16600-2630 - 3135

Change to _____ Atlas
_____ Catalog
X Both

Addition X

Deletion _____

Correction _____

Name addition:

USGS name _____

Local name _____

ALASKA DEPT. OF
FISH & GAME
OCT 9 1986
REGION II
HABITAT DIVISION

For Office Use

Nomination # _____

Regional Supervisor 10/26/86 Date

CK SJS 11/17/86

Drafted FI 11/4 Date

Species	Date(s) Observed	Spawning	Rearing	Migration
CO	8/26/86		CO	

Comments: Provide any clarifying information, including number of fish observed, location of fish survey data, etc.

Electroshocked sample (see attached form). From helicopter observation of habitat upper limits appear to be at: T15N, R47W, Sec. 7, S.M.

Attach a copy of a map showing location of mouth and upper points of each species, specific stream reaches identified for spawning or rearing, locations of barriers, such as falls. Attach a copy of the fish survey data, if available.

Name of Observer (please print) K. Sundberg L. Trasky

Date: 10/7/86 Signature: [signature]

Address: ADF&G 333 Raspberry Road
Anchorage AK 99518

Signature of Area Biologist: R. Kim Francisco

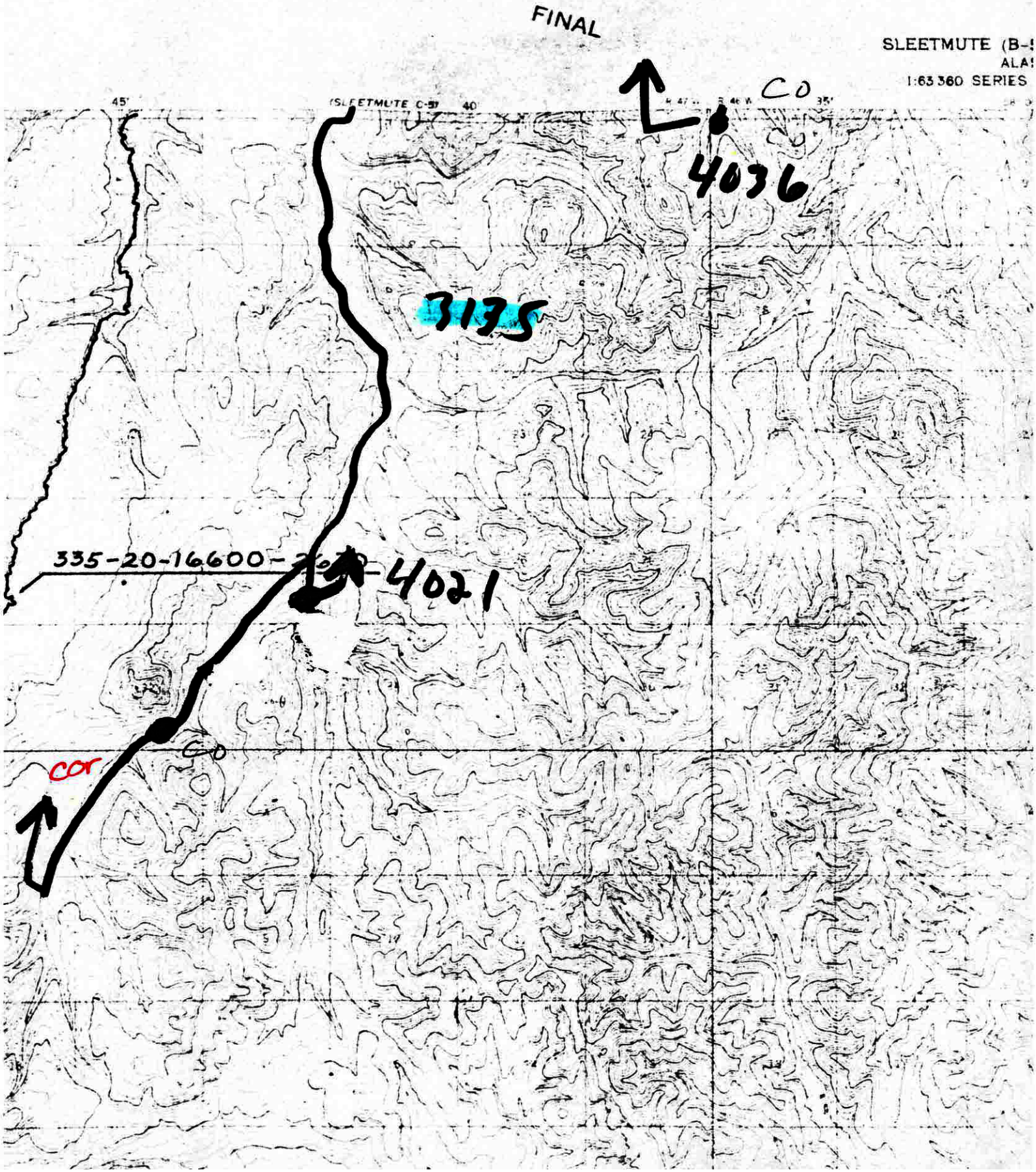
FINAL
SLEETMUTE (B-
ALA
1:63 360 SERIES
SLEETMUTE C-5
45'
40'
35'
CO
4036
3135
335-20-16600-
4021
CO
COR

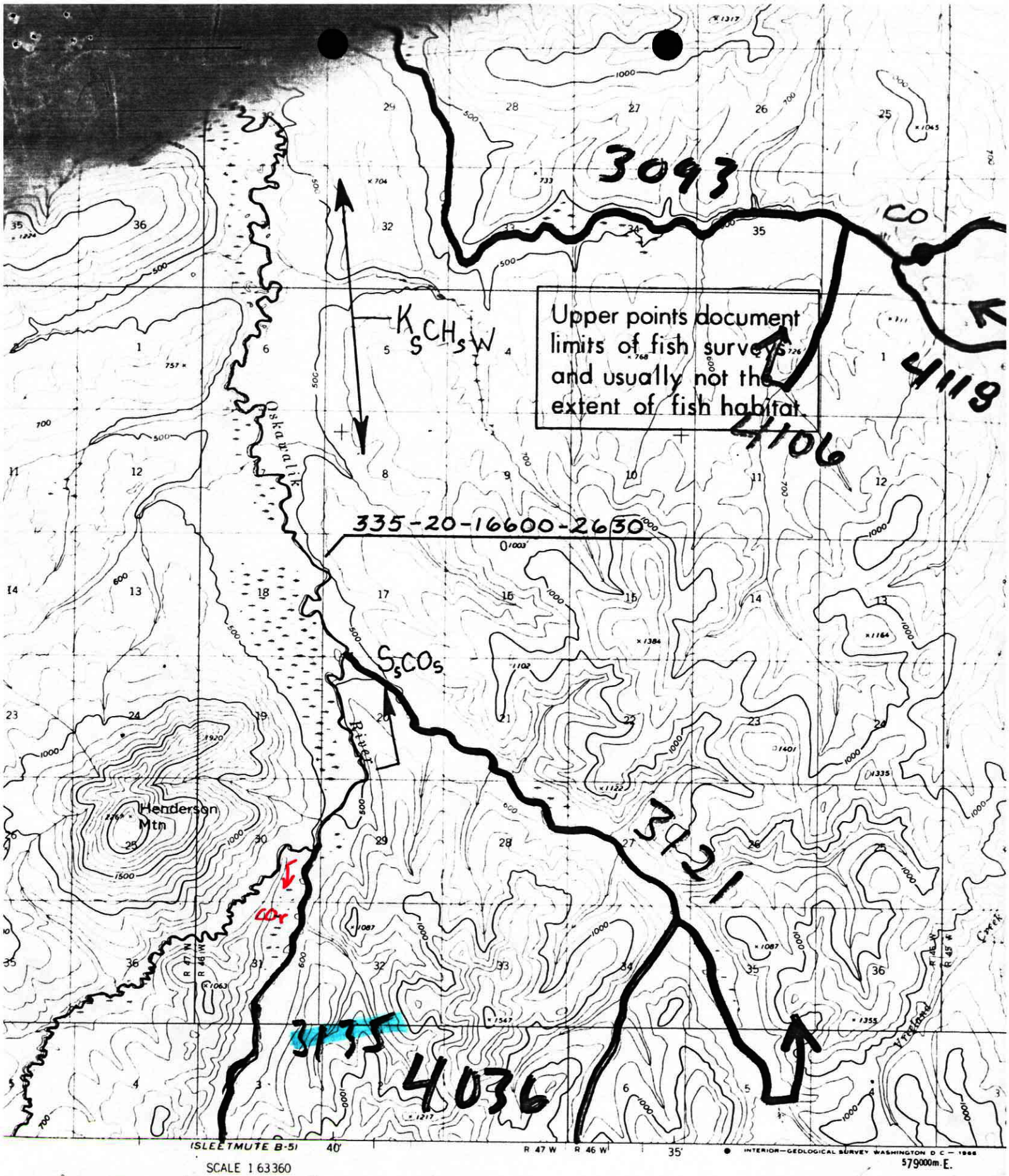

15

ROAD CLASSIFICATIO

No roads or trails in this a

FISH HABITAT SURVEY

8/86

X-6.9
+0.4

Observer(s) Sundberg Tresky Watershed No. 2630

Stream No. 3135 Stream Name Trib to Oskawalik

Weather
Clear
Prt. Cloudy
Cloudy

Stream Stage
High
Low
Medium

Precip.
Today mod
Yesterday mod
This Week heavy

Altitude 1000 M.S.L U.S.G.S. Quad Sleet B-5

Lat. 61°26.3" N Long. 157°44.7" W

Temp: Air 52 Water 37 Time 1100 Date 26 Aug 86

Water Q.
Muddy
Murky
Stained
Clear

Substrate %
Mud 10
Sand 10
Gravel 80
Cobble ___
Boulder ___
Bedrock ___

Habitat Quality 1 ⟶ 5
Poor Excell

Spawning 3
Rearing 2
Migration 2

Flow:
LOOKING
UPSTREAM

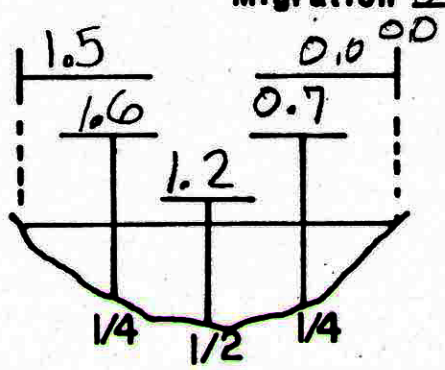

v= 2.9 3.6 3.2 1.8 0.0

Fish Species

Length mm.	K	CO	S	DV/AC	W	SF	SC			
		40		52						
		41								
		42								
		35								

Gear EF Est. Area Sampled 250 x 20

Sampling Time 753 4927 4174. 753 Est Sampling Efficiency 70 %

Channel Diagram (Include bank&stream features, vegetation)



LOOKING UPSTREAM