State of Alaska
Department of Fish and Game
Nomination for Waters
Important to Anadromous Fish

1987
Year of Revision

87-294

Anadromous Water Catalog Volume Western

USGS Quad (79) Sleetmute B-5 & C-5

Name of Waterway trib of trib to Oskawalik

Anadromous Water Catalog Number of Waterway
335-20-16600-2630-3121-4036

Change to _____ Atlas
_____ Catalog
X Both

Addition X

Deletion _____

Correction _____

ALASKA DEPT. OF FISH & GAME
OCT 9 1986
REGION II
HABITAT DIVISION

Name addition:

USGS name _____

Local name _____

For Office Use

Nomination # _____

[signature] 10/26/86
Regional Supervisor Date

SK STS 11/7/86

F1 11/4
Drafted Date

Species	Date(s) Observed	Spawning	Rearing	Migration
CO	8/26/86		CO	

Comments: Provide any clarifying information, including number of fish observed, location of fish survey data, etc.

Electroshocked sample (see attached form). From helicopter observation of habitat upper limits appear to be at: T16N, R. 46W, Sec 7, S.M.

Attach a copy of a map showing location of mouth and upper points of each species, specific stream reaches identified for spawning or rearing, locations of barriers, such as falls. Attach a copy of the fish survey data, if available.

Name of Observer (please print) K. Sundberg, L. Trasky

Date: 10/7/86 Signature: [signature]

Address: ADF&G 333 Raspberry Road
Anchorage AK 99518

Signature of Area Biologist: R. Kim Francisco

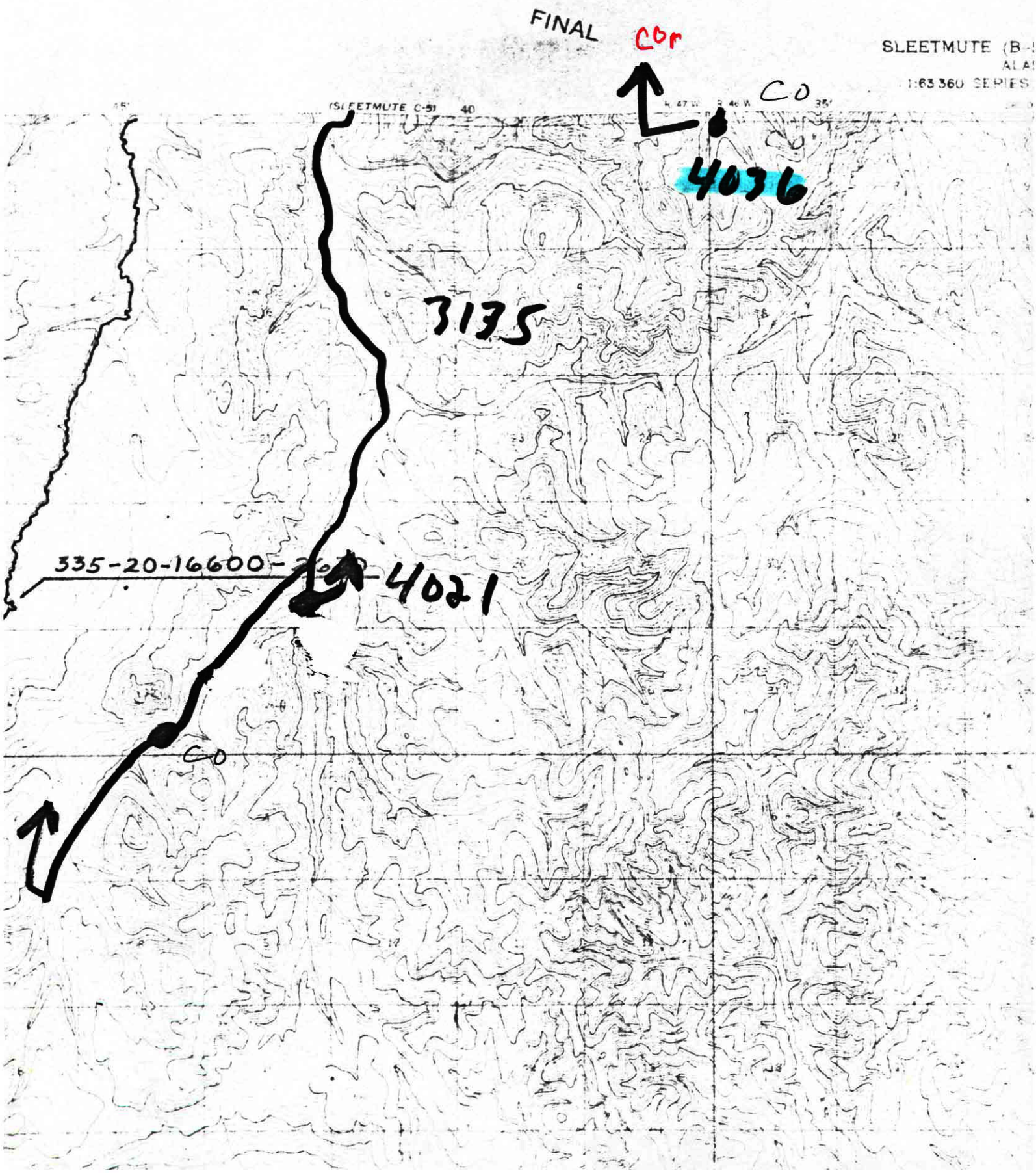
FINAL
Cor
SLEETMUTE (B-
ALA
1:63 360 SERIES
(SLEETMUTE C-5)
40
R 47 W
R 46 W
35'
CO
4036
3135
335-20-16600-
4021
CO

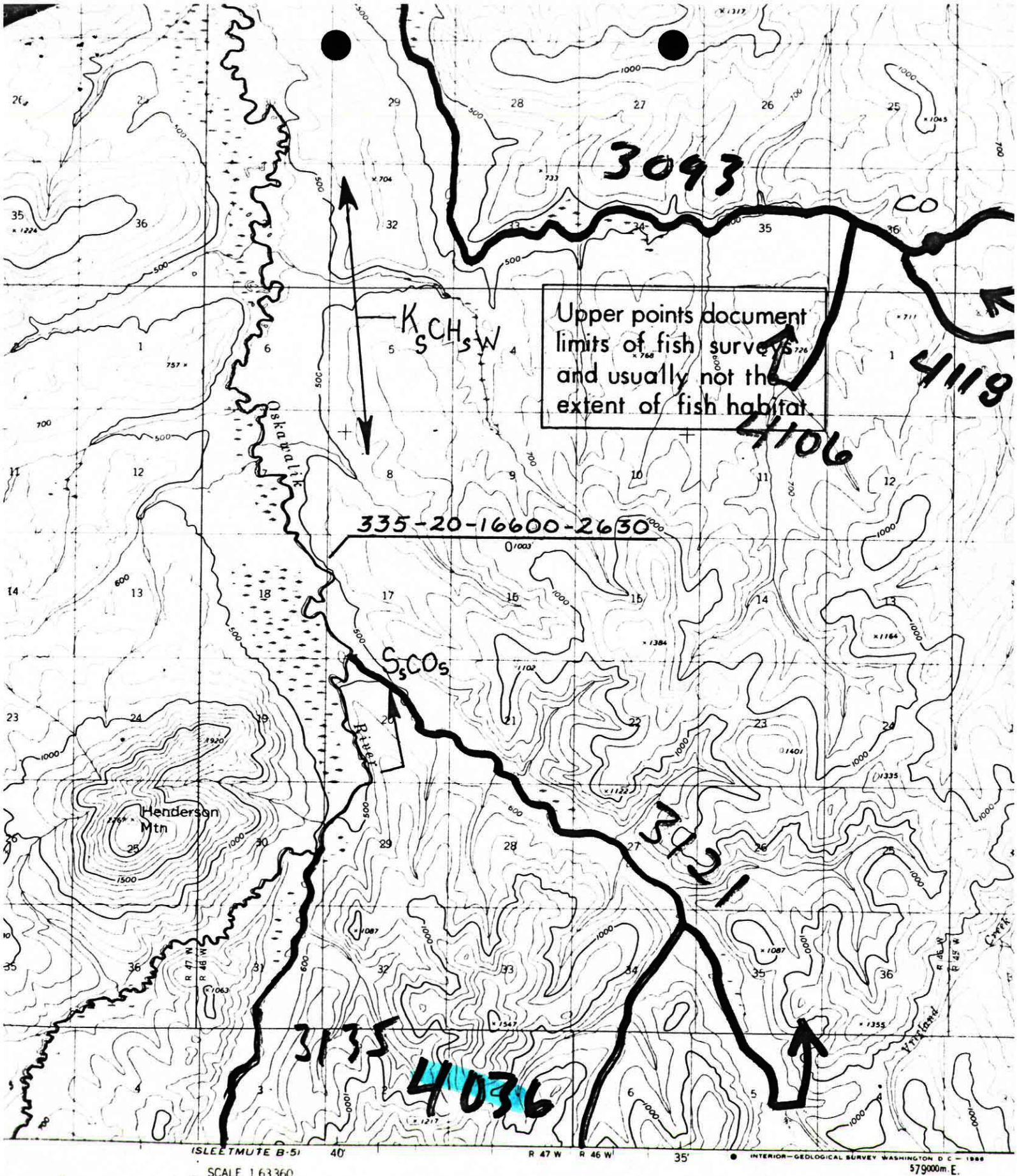
3093
CO
4119
4106
Upper points document limits of fish surveys and usually not the extent of fish habitat.
K_SCH_SW
Oskapalik
335-20-16600-2630
S_SCO_S
Bitter
Henderson Mtn
3135
4036
(SLEETMUTE B-5)
R 47 W
R 46 W
INTERIOR—GEOLOGICAL SURVEY WASHINGTON D C — 1966
579000m E.
SCALE 1 63360
4 MILES
21000 FEET
5 KILOMETERS
CONTOUR INTERVAL 100 FEET
DATUM IS MEAN SEA LEVEL
ALASKA
15
ROAD CLASSIFICATIO
No roads or trails in this a
D

FISH HABITAT SURVEY 8/86

X-5.7 ± 1.7

Observer(s) Sundberg Trasky Watershed No. 335-20-2630-3121

Stream No. 4036 Stream Name Trib to Oskawalik

Weather: Clear; Prt. Cloudy; (Cloudy)

Stream Stage: (High); Low; Medium

Precip. Today mod; Yesterday mod; This Week heavy

Altitude 960 M.S.L U.S.G.S. Quad Sleet C-5 & B-5

Lat. 61° 29' 5" N Long. 157° 36' 8" W

Temp: Air 46 Water 35 Time 1000 Date 26 Aug 86

Water Q.: Muddy; Murky; (Stained); Clear

Substrate %: Mud 10; Sand 10; Gravel 80; Cobble —; Boulder —; Bedrock —

Habitat Quality 1 ⟶ 5 (Poor — Excell)

Spawning 4

Rearing 3

Migration 3

Flow: LOOKING UPSTREAM

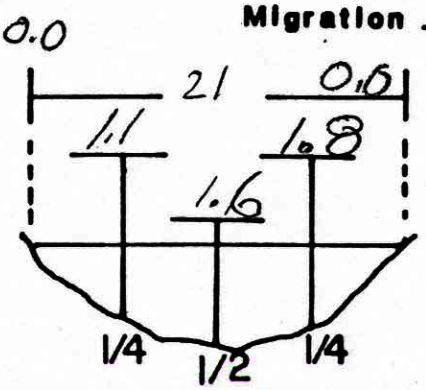

V= 0.0 3.0 2.7 3.4 0.0

Fish Species

Length mm.	K	CO	S	DV/AC	W	SF	SC			
		89		42			3			
		90		68						
		39		45						
		40		60						
		39								
		41								
		39								
		42								

Gear EF Est. Area Sampled 125 x 15

Sampling Time 674 4174 7506 Est Sampling Efficiency 60%

Channel Diagram (include bank&stream features, vegetation)



willow
alder
grass firewood

LOOKING UPSTREAM