State of Alaska
Department of Fish and Game
Nomination for Waters
Important to Anadromous Fish

'97
Year of Revision
87-283

Anadromous Water Catalog Volume Western

USGS Quad Sleetmute A-6, A-5

Name of Waterway —

Anadromous Water Catalog Number of Waterway 335-20-16600-2830-3294

Change to _____ Atlas

_____ Catalog

✓ Both

Addition ✓

Deletion _____

Correction _____

Name addition:

USGS name _____

Local name _____

ALASKA DEPT. OF FISH & GAME
OCT 9 1986
REGION II
HABITAT DIVISION

For Office Use

Nomination # _____

[signature] 10/23/86
Regional Supervisor Date

CR SJS 11/17/86

FI 11/5
Drafted Date

Species	Date(s) Observed	Spawning	Rearing	Migration
Coho	8/27/86	✓	✓	

Comments: Provide any clarifying information, including number of fish observed, location of fish survey data, etc.

8 juveniles collected by electrofishing
presence of young of year indicates spawning
up to at least sample site

Attach a copy of a map showing location of mouth and upper points of each species, specific stream reaches identified for spawning or rearing, locations of barriers, such as falls. Attach a copy of the fish survey data, if available.

Name of Observer (please print) K. Sundberg, S. Seaberg

Date: 10/3/86 Signature: [signature]

Address: ADF&G Anchorage

Signature of Area Biologist: R. Nim Francisco

SLEETMUTE (A-6) QUADRANGLE
ALASKA
1:63 360 SERIES (TOPOGRAPHIC)

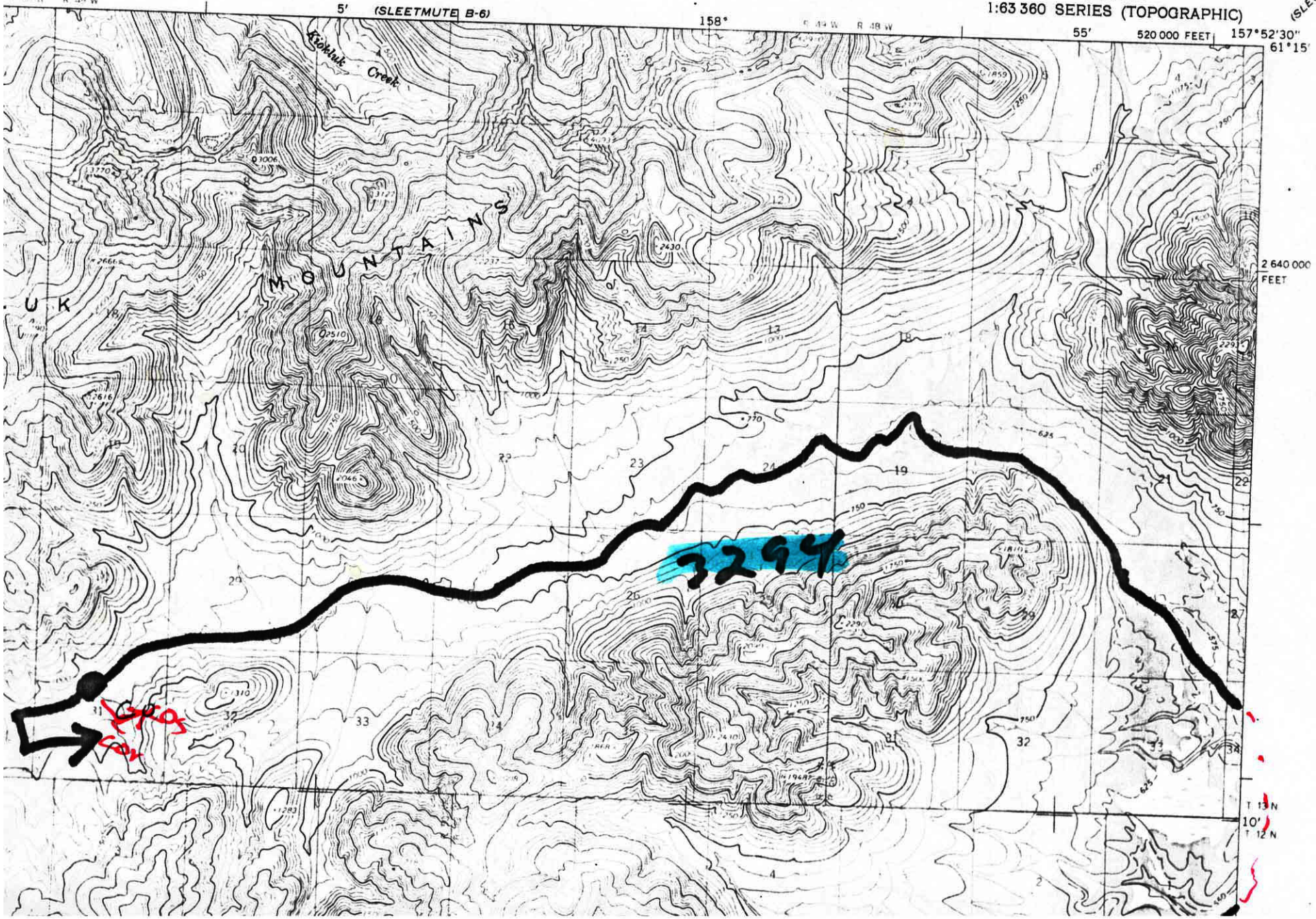

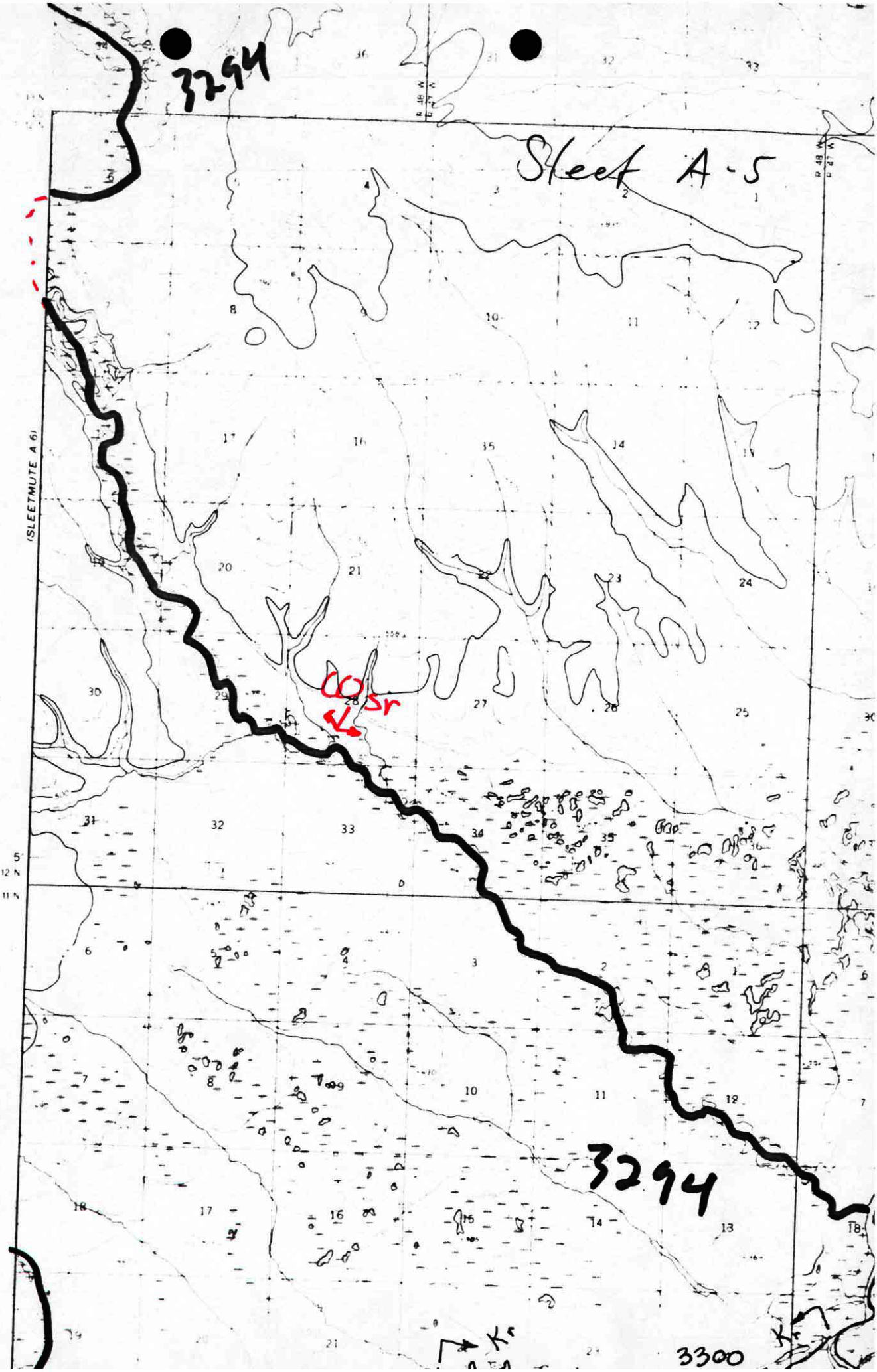
3294
Sleet A-5
(SLEETMUTE A 6)
CO Sr
3294
Kr
3300
Kr

FISH HABITAT SURVEY

8/86
X-24.7

Observer(s) Sundberg Seaberg Watershed No. 2830

Stream No. 3294 Stream Name —

Weather: Clear, Prt. Cloudy, Cloudy

Stream Stage: High, Low, Medium

Precip. Today Some
Yesterday mod
This Week heavy

Altitude 860 M.S.L U.S.G.S. Quad Sleetmute A-6

Lat. 61°10'.0" N Long. 158°09'.4" W

Temp: Air 51 Water 43 Time 1130 Date 27 Aug 86

Water Q.: Muddy, Murky, Stained, Clear

Substrate %: Mud 5, Sand 5, Gravel 90, Cobble —, Boulder —, Bedrock —

Habitat Quality 1 ——→ 5 (Poor, Excell)

Spawning 3
Rearing 4
Migration 1

extensive B-dams downstream

Flow: LOOKING UPSTREAM

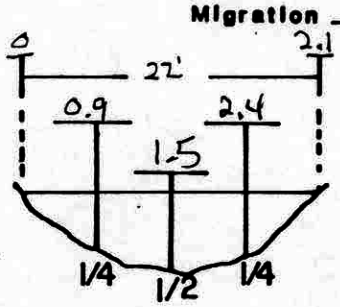

V= 0.0 1.9 2.4 1.8 0.8

Fish Species

[redacted]	CO	S	DV/AC	W	SF	[redacted]SC			
	47								
	48								
	44								
	46								
	43								
	48								
	46								
	40								

Length mm.

Gear EF Est. Area Sampled 250 x 20

Sampling Time 500 sec Est Sampling Efficiency 80%

Channel Diagram (include bank&stream features, vegetation)



LOOKING UPSTREAM