State of Alaska
Department of Fish and Game
Nomination for Waters
Important to Anadromous Fish

1987
Year of Revision
87-267

Anadromous Water Catalog Volume Western

USGS Quad (SG) Russian Mission A-2, A-1, B-1, B-2, C-2

Name of Waterway Swift Creek

Anadromous Water Catalog Number of Waterway
335-20-16600-2340

Change to _____ Atlas
_____ Catalog
X Both

Addition X

Deletion _____

Correction _____

ALASKA DEPT. OF FISH & GAME
OCT 9 1986
REGION II
HABITAT DIVISION

For Office Use

Nomination # _____

[signature] 10/26/86
Regional Supervisor Date

OK STS 11/17/86

F1 11/3
Drafted Date

Name addition:

USGS name Swift Creek

Local name _____

Species	Date(s) Observed	Spawning	Rearing	Migration
coho salmon	Aug. 28, 1986		X	

Comments: Provide any clarifying information, including number of fish observed, location of fish survey data, etc.

collected by electrofishing in # 3080 - see attached survey sheet
upper limit determined from helicopter
observations noting barriers to upstream migration

Attach a copy of a map showing location of mouth and upper points of each species, specific stream reaches identified for spawning or rearing, locations of barriers, such as falls. Attach a copy of the fish survey data, if available.

Name of Observer (please print) C. Anderson / D. Schneiderhan

Date: 10/7/86 Signature: [signature]

Address: ADF&G - Anchorage

Signature of Area Biologist: R. Kim Francisco

FISH HABITAT SURVEY 3-1

8/86
X-41.2
+ 2.6

Observer(s) Anderson Schneiderhan Watershed No. 335-20-2340

Stream No. 3080 Stream Name Sawpit Cr.

Weather	Stream Stage	Precip.	
Clear	High	Today	mud
Prt. Cloudy	Low	Yesterday	slight
(Cloudy)	(Medium)	This Week	heavy

Altitude 430' M.S.L U.S.G.S. Quad Russian Mission A-2

Lat. 61°08:7" N Long. 159°23:1" W

Temp: Air 54° Water 42° Time 1500 Date 8-28-86

Water Q.		Substrate %	
	Muddy		Mud 20
	Murky		Sand 20
	Stained		Gravel 60
	(Clear)		Cobble —
			Boulder —
			Bedrock —

Habitat Quality 1 ⟶ 5 (Poor — Excell)

Spawning 4
Rearing 3
Migration 4

Flow: LOOKING UPSTREAM

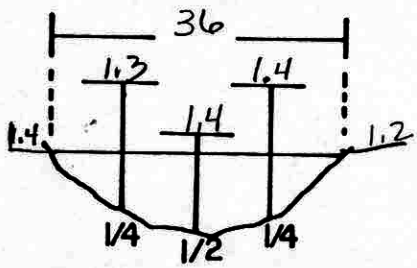

V= Ø 2.0 3.2 4.1 1.1

Fish Species

Length mm.	K	CO	S	DV/AC	W	SF	SC			
		45		65			2			
		47								
		41								
		45								
		40								

Gear EF Est. Area Sampled 9,000 sq. ft.

Sampling Time 440 Est Sampling Efficiency 40 %

Channel Diagram (include bank&stream features, vegetation)



LOOKING UPSTREAM

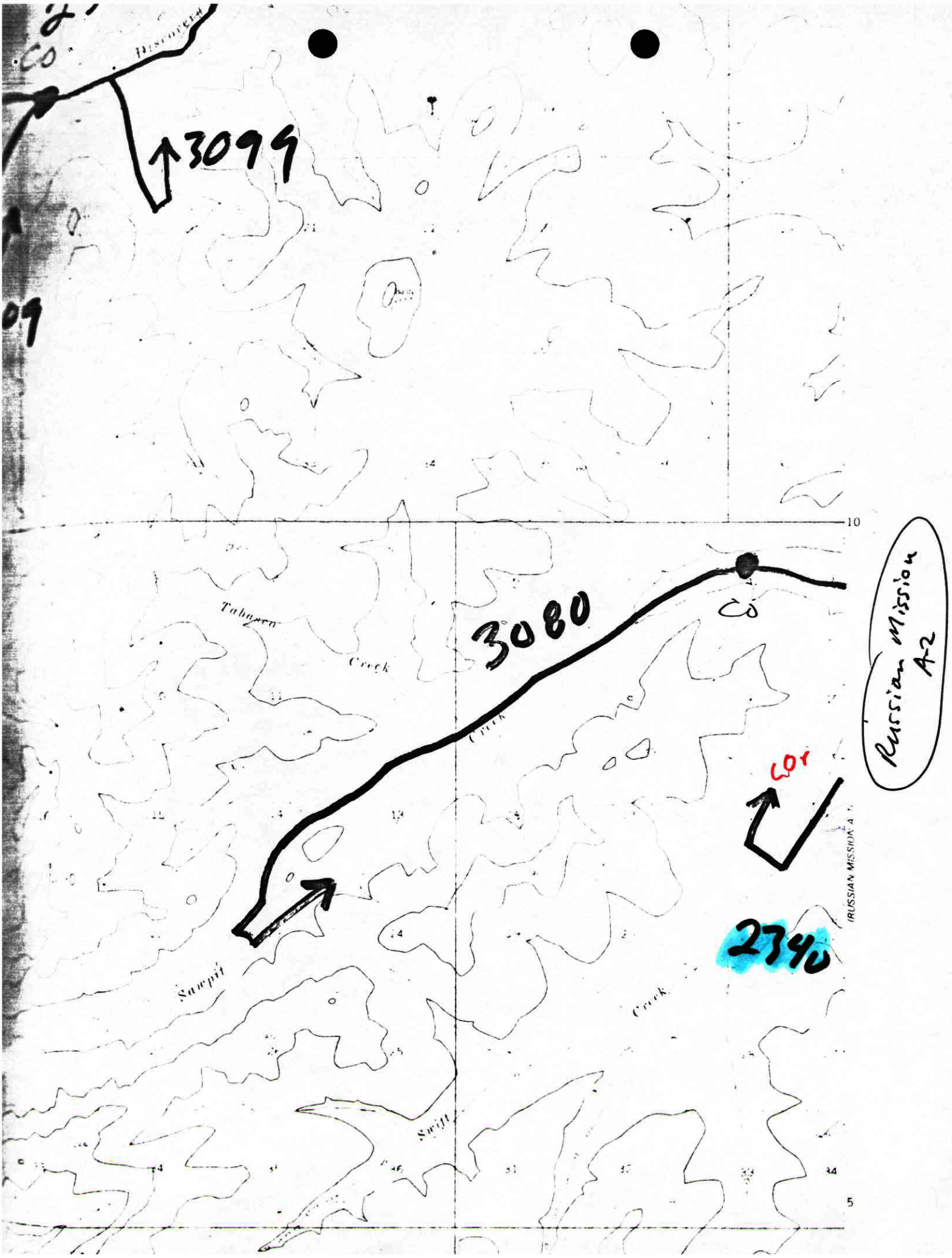

Discovery
CO
3099
Tabasco
Creek
3080
CO
Creek
Sawpit
Creek
Swift
Cor
2340
Russian Mission A2
(RUSSIAN MISSION A
10
5

UNITED STATES
DEPARTMENT OF THE INTERIOR
GEOLOGICAL SURVEY

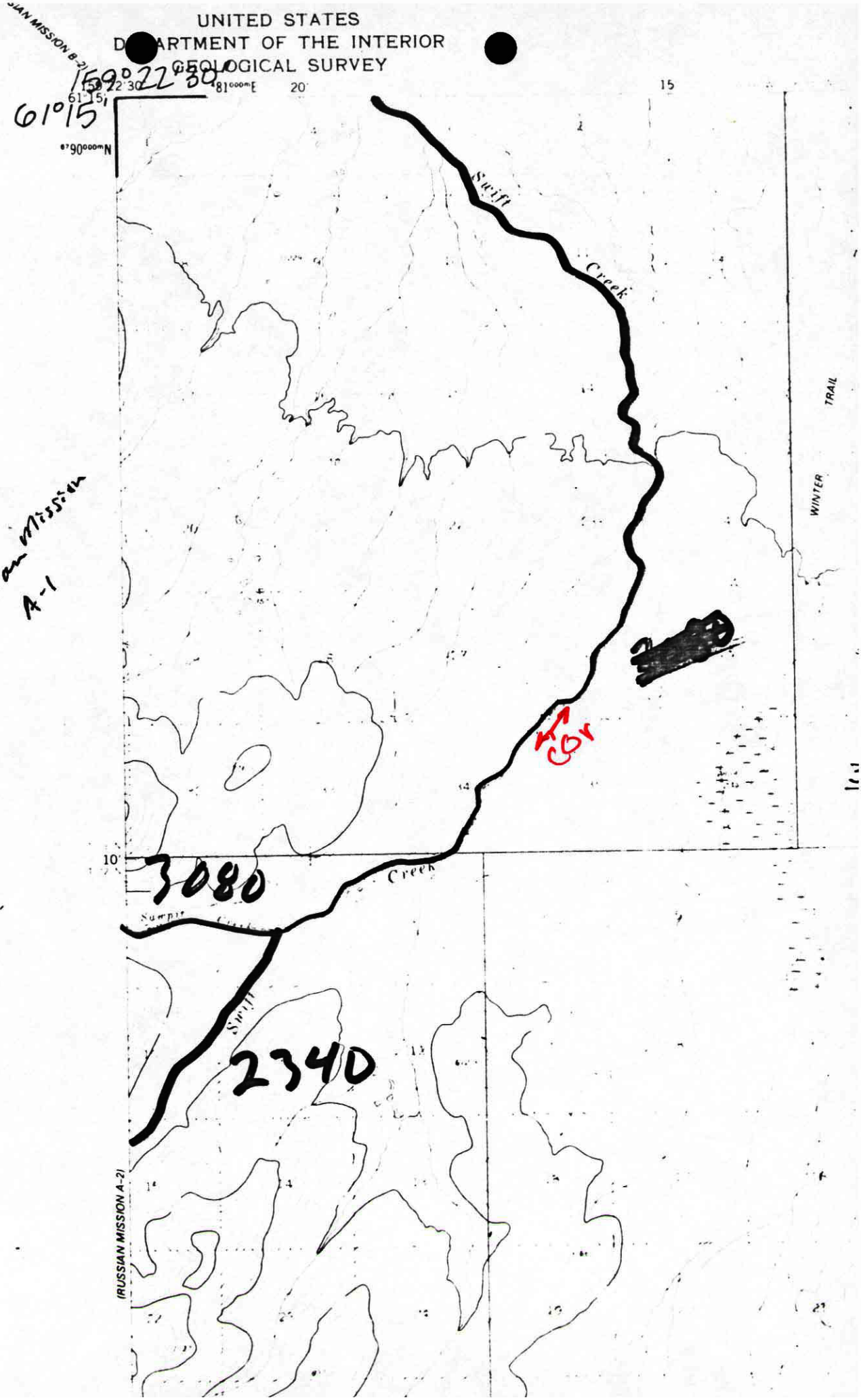

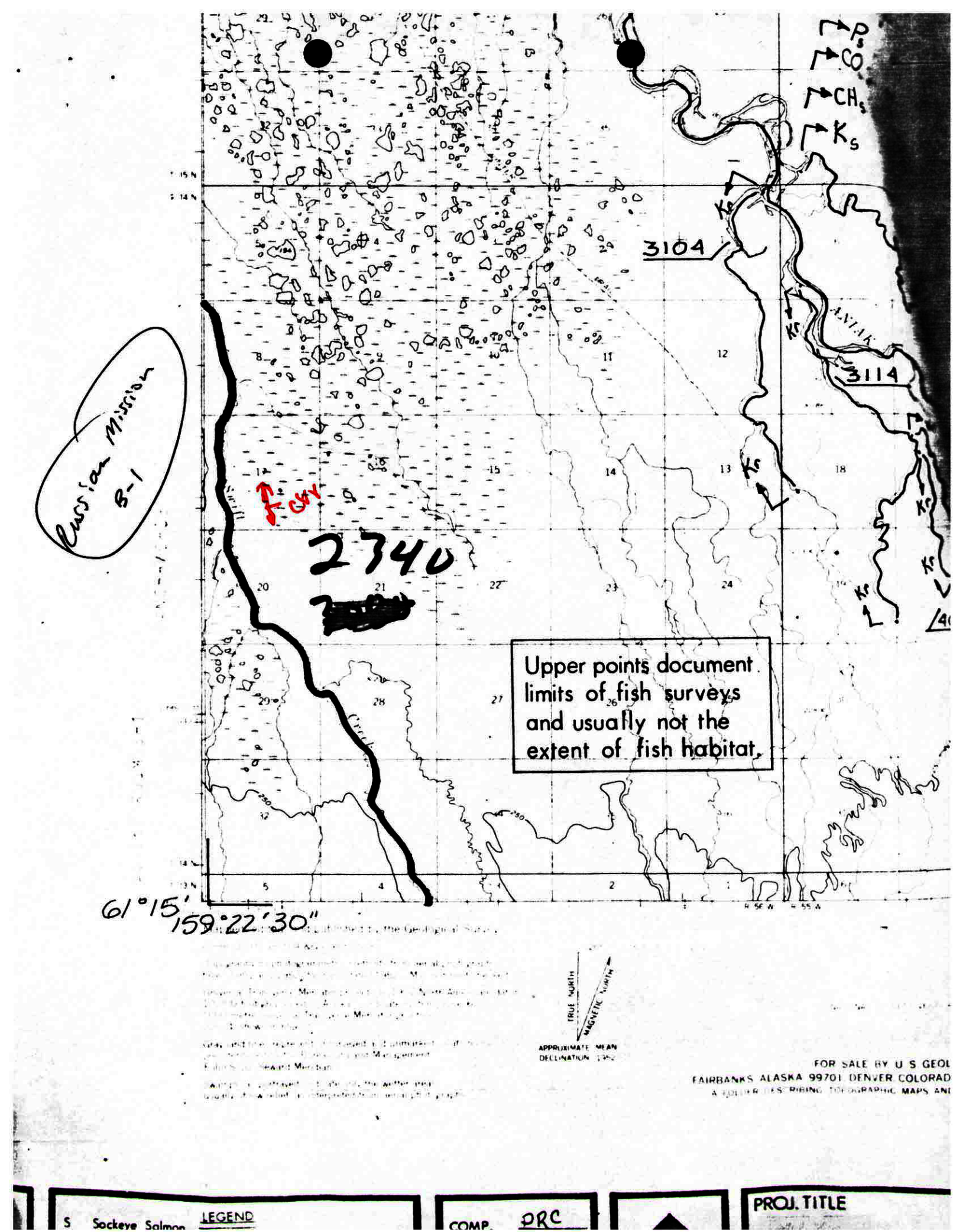
Ps
CO
CHs
Ks
3104
3114
Russian Mission
S-1
2740
Upper points document limits of fish surveys and usually not the extent of fish habitat.
61°15'
159°22'30"
TRUE NORTH
MAGNETIC NORTH
APPROXIMATE MEAN DECLINATION
FOR SALE BY U S GEOL
FAIRBANKS ALASKA 99701 DENVER COLORAD
S Sockeye Salmon
LEGEND
COMP. DRC
PROJ. TITLE

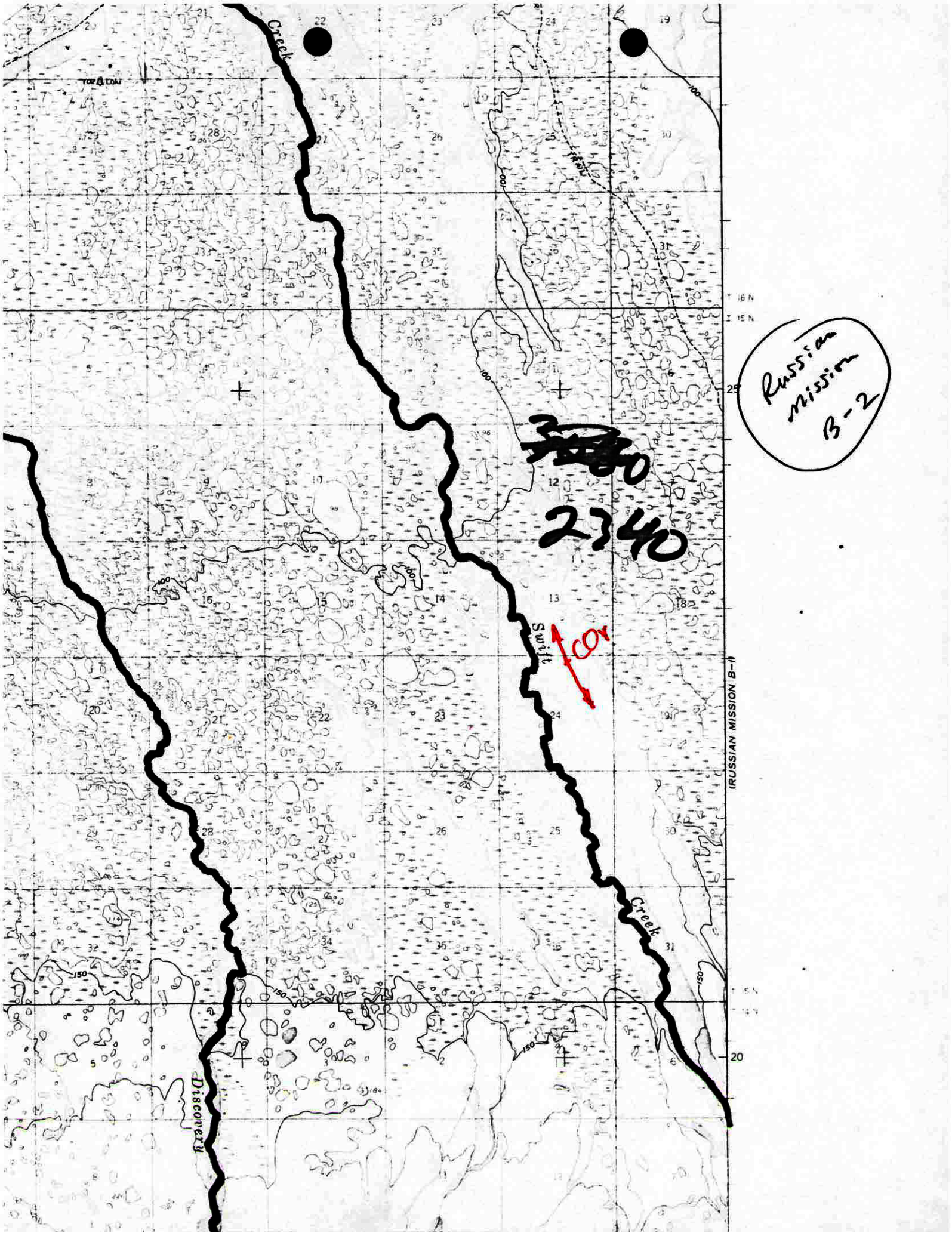
Creek
Swift
Creek
Discovery
IRUSSIAN MISSION B-II
Russian Mission B-2
2340
cor

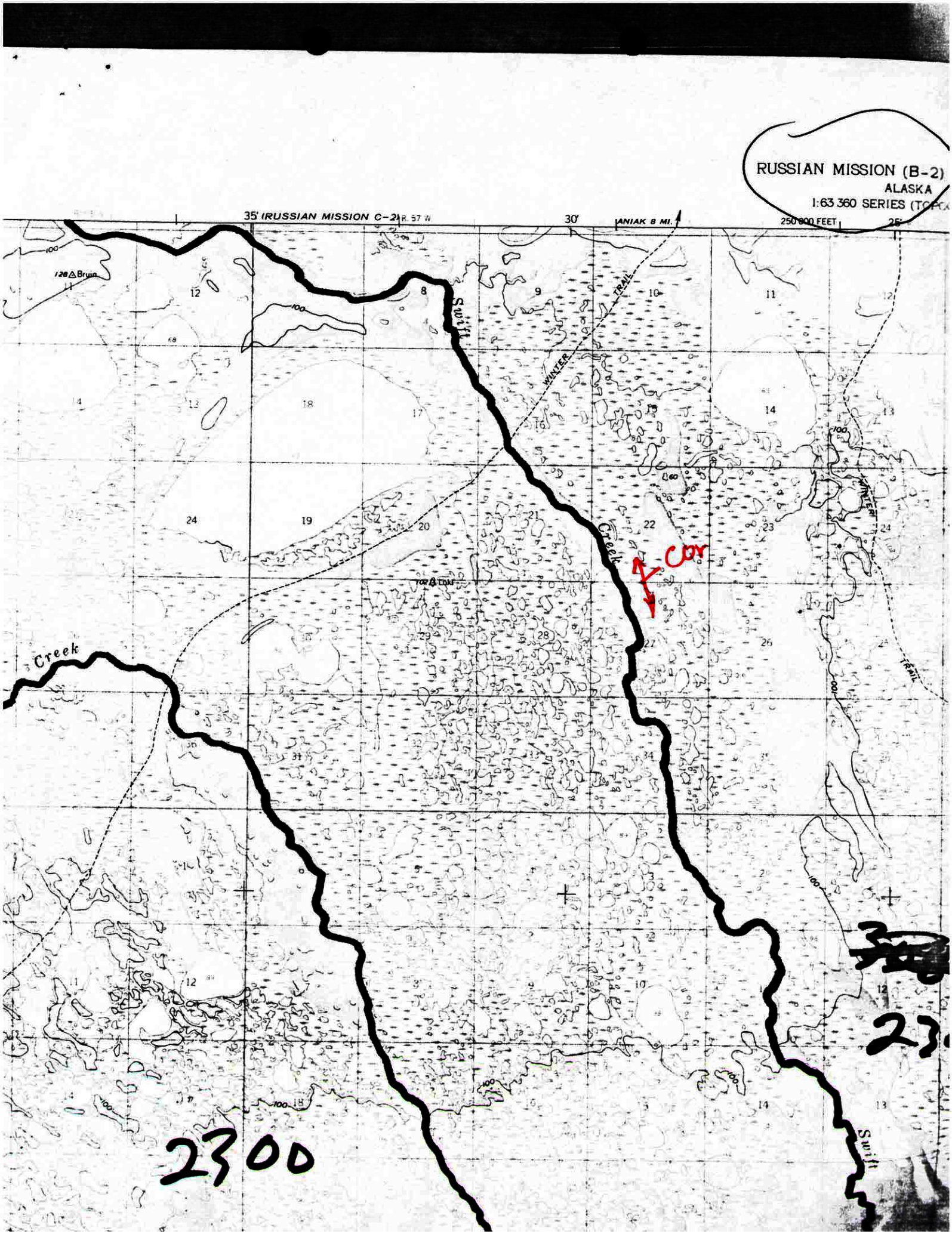
RUSSIAN MISSION (B-2)
ALASKA
1:63 360 SERIES (TOPO
35' (RUSSIAN MISSION C-2) R. 57 W.
30'
ANIAK 8 MI.
250 000 FEET
25'
128 Bruin
102 Lokt
Swift
Creek
WINTER TRAIL
cor
2300

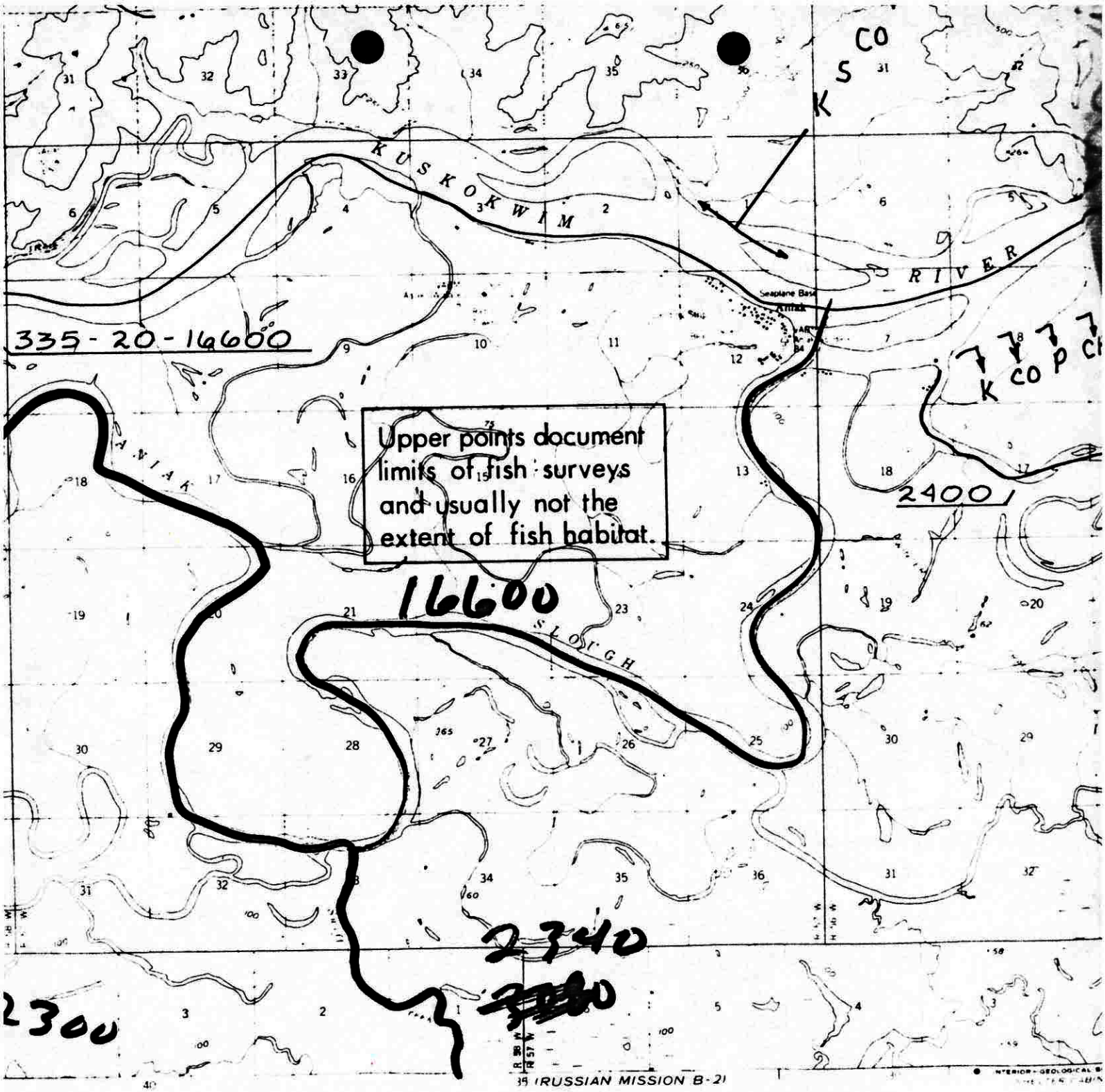

Russian Mission C-2

COMP. ORC
CB

PROJ. TITLE