State of Alaska
Department of Fish and Game
Nomination for Waters
Important to Anadromous Fish

1987
Year of Revision
87-266

Anadromous Water Catalog Volume Western

USGS Quad Blime Hills A-8

Name of Waterway Trib of trib to Hook Cr.

Anadromous Water Catalog Number of Waterway

335-20-16600-2830-3041-4401-5031-6023

Change to _____ Atlas

_____ Catalog

X Both

Addition X

Deletion _____

Correction _____

Name addition:

USGS name _____

Local name _____

ALASKA DEPT. OF FISH & GAME
OCT 9 1986
REGION II HABITAT DIVISION

For Office Use

Nomination # _____

Regional Supervisor — Date 10/28/86

OK SB — 11/17/86

Drafted FI — Date 11/5

Species	Date(s) Observed	Spawning	Rearing	Migration
CO			✓	

Comments: Provide any clarifying information, including number of fish observed, location of fish survey data, etc.

upper limit determined by aerial observation from helicopter during attached survey - see atch survey for site location. upper limit now at: T12N, R37W, Sec 31, S.M.

Attach a copy of a map showing location of mouth and upper points of each species, specific stream reaches identified for spawning or rearing, locations of barriers, such as falls. Attach a copy of the fish survey data, if available.

Name of Observer (please print) K. Sundberg, B. Hahn, J. Mauney

Date: 10/6/86 Signature: K. Sundberg

Address: 333 Raspberry Road
Anchorage AK 99518

Signature of Area Biologist: R. Elmo Francisco

FISH HABITAT SURVEY

8/86

X-5.0
+4.5

Observer(s) Sundberg Hahn Mauney Watershed No. 3041-4401

Stream No. 5031 Stream Name —

Weather: Clear, Prt. Cloudy, Cloudy

Stream Stage: High, Low, Medium

Precip. Today Yes
Yesterday mod
This Week mod

Altitude 740 M.S.L U.S.G.S. Quad LH A-8

Lat. 60° 58' 4" N Long. 155° 55' 20" W

Temp: Air 58 Water ____ Time 1445 Date 23 Aug 86

Water Q.: Muddy, Murky, Stained, Clear

Substrate %

Mud	10
Sand	30
Gravel	50
Cobble	10
Boulder	—
Bedrock	—

Habitat Quality 1 ⟶ 5
Poor Excell

Spawning 2
Rearing 2
Migration 2

Flow:
LOOKING
UPSTREAM

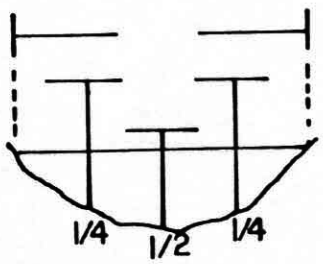

V= ___ ___ ___ ___ ___

FISH HABITAT SURVEY

8/86

X-5.0
+4.5

Observer(s) Sundberg Hahn Mauney Watershed No. 3041-4401

Stream No. 5031 Stream Name —

Weather: Clear, Prt. Cloudy, Cloudy

Stream Stage: High, Low, Medium

Precip. Today Yes
Yesterday mod
This Week mod

Altitude 740 M.S.L U.S.G.S. Quad LH A-8

Lat. 60° 58' 4" N Long. 155° 55' 20" W

Temp: Air 58 Water ____ Time 1445 Date 23 Aug 86

Water Q.: Muddy, Murky, Stained, Clear

Substrate %

Mud	10
Sand	30
Gravel	50
Cobble	10
Boulder	—
Bedrock	—

Habitat Quality 1 ⟶ 5
Poor Excell

Spawning 2
Rearing 2
Migration 2

Flow:
LOOKING
UPSTREAM

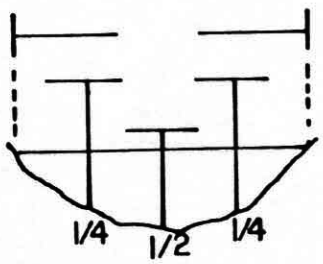

V= ___ ___ ___ ___ ___

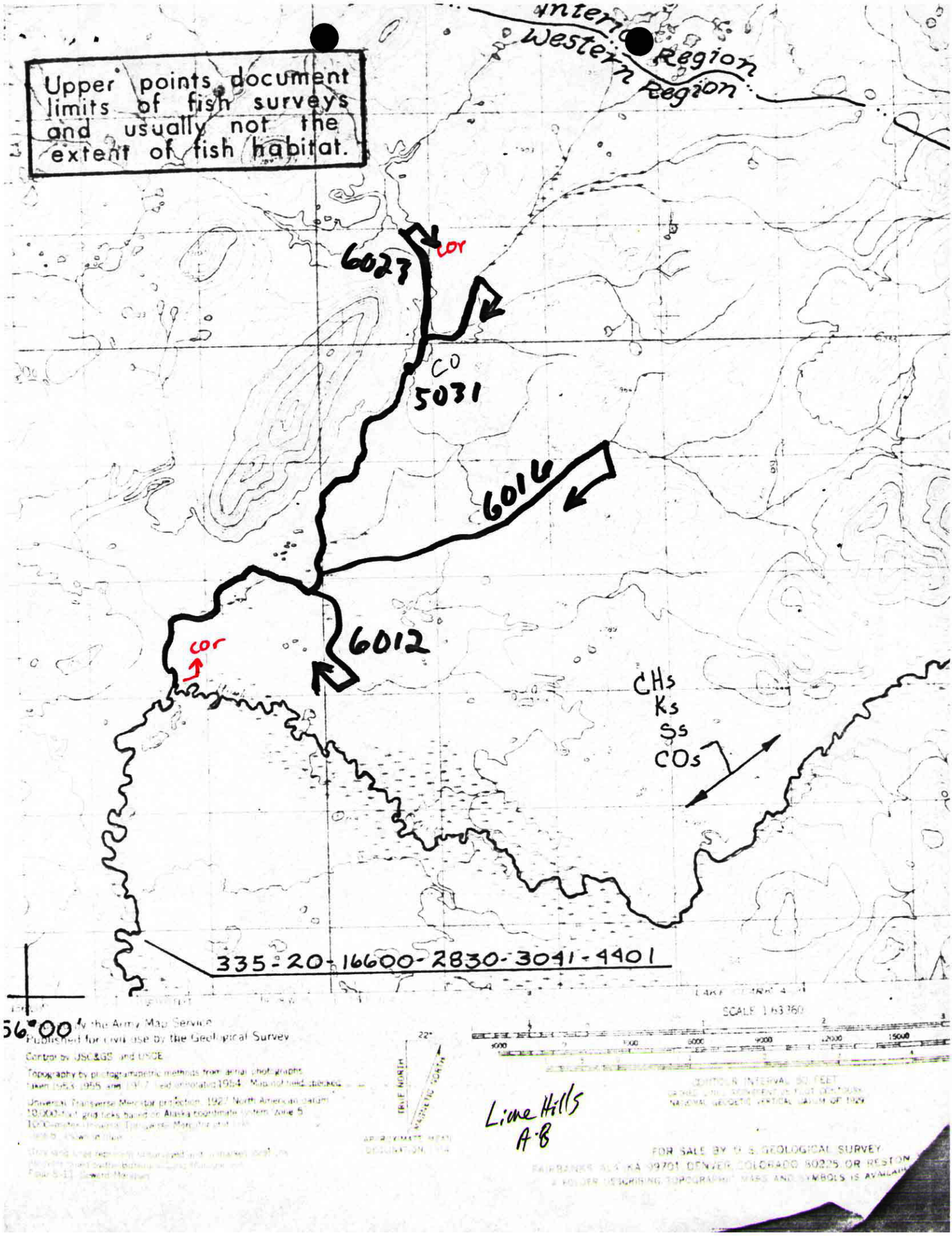
Upper points document limits of fish surveys and usually not the extent of fish habitat.
Interior Region
Western Region
6023
cor
CO
5031
6016
6012
cor
CHs
Ks
Ss
COs
335-20-16600-2830-3041-4401
56°00'
Published for civil use by the Geological Survey
Control by USC&GS and USCE
Topography by photogrammetric methods from aerial photographs taken 1953-1955 and 1957. Field annotated 1954. Map not field checked.
Universal Transverse Mercator projection. 1927 North American datum
10,000-foot grid ticks based on Alaska coordinate system, Zone 5
SCALE 1:63 360
CONTOUR INTERVAL 50 FEET
NATIONAL GEODETIC VERTICAL DATUM OF 1929
TRUE NORTH
MAGNETIC NORTH
APPROXIMATE MEAN DECLINATION, 1954
Lime Hills
A-B
FOR SALE BY U. S. GEOLOGICAL SURVEY
FAIRBANKS, ALASKA 99701 DENVER, COLORADO 80225 OR RESTON
A FOLDER DESCRIBING TOPOGRAPHIC MAPS AND SYMBOLS IS AVAILABLE