State of Alaska
Department of Fish and Game
Nomination for Waters
Important to Anadromous Fish

1987
Year of Revision
87-263

Anadromous Water Catalog Volume Western

USGS Quad 78 Lime Hills A-8

Name of Waterway trib of Hook Creek

Anadromous Water Catalog Number of Waterway

335-20-1660-2830-3041-4401-5031

Change to _____ Atlas

_____ Catalog

X Both

Addition X

Deletion _____

Correction _____

Name addition:

USGS name —

Local name —

ALASKA DEPT. OF FISH & GAME
OCT 9 1986
REGION II
HABITAT DIVISION

For Office Use

Nomination # _____

[signature] 10/28/86
Regional Supervisor Date

GK SJS 11/19/86

FI 11/5
Drafted Date

Species	Date(s) Observed	Spawning	Rearing	Migration
Co	8/23/86		Co	

Comments: Provide any clarifying information, including number of fish observed, location of fish survey data, etc.

sample by electro fishing. upper point @ T12N, R37W, Sec 32, S.M.

Attach a copy of a map showing location of mouth and upper points of each species, specific stream reaches identified for spawning or rearing, locations of barriers, such as falls. Attach a copy of the fish survey data, if available.

Name of Observer (please print) K. Sundberg, B. Hahn, J. Mauney

Date: 10/6/86 Signature: [signature]

Address: 333 Raspberry Road
Anchorage AK 99518

Signature of Area Biologist: R. Kim Francisco

FISH HABITAT SURVEY

8186 ●
X-5.0
+4.5

Observer(s) Sundberg Hahn Mauney

Watershed No. 3041-4401

Stream No. 5031

Stream Name —

Weather: Clear, Prt. Cloudy, (Cloudy)

Stream Stage: (High), Low, Medium

Precip. Today Yes
Yesterday mod
This Week mod

Altitude 740 M.S.L

U.S.G.S. Quad LH A-8

Lat. 60° 58' 4" N Long. 155° 55' 20" W

Temp: Air 58 Water ____ Time 1445 Date 23 Aug 86

Water Q. (Muddy), (Murky), Stained, Clear

Substrate %

Mud	10
Sand	30
Gravel	50
Cobble	10
Boulder	—
Bedrock	—

Habitat Quality 1 ⟶ 5 (Poor ⟶ Excell)

Spawning	2
Rearing	2
Migration	2

Flow:
LOOKING
UPSTREAM

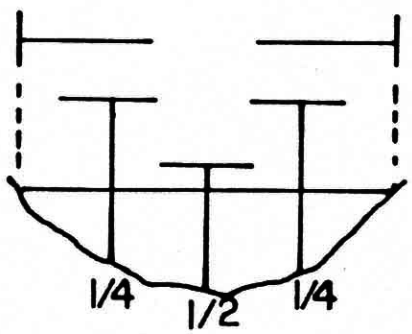

V= — — — — —

Fish Species

Length mm.	K	CO	S	DV/AC	W	SF	SC			
		92								
		82								

Gear EF Est. Area Sampled 50 × 15

Sampling Time 250 est Est Sampling Efficiency 20%

Channel Diagram (include bank&stream features, vegetation)

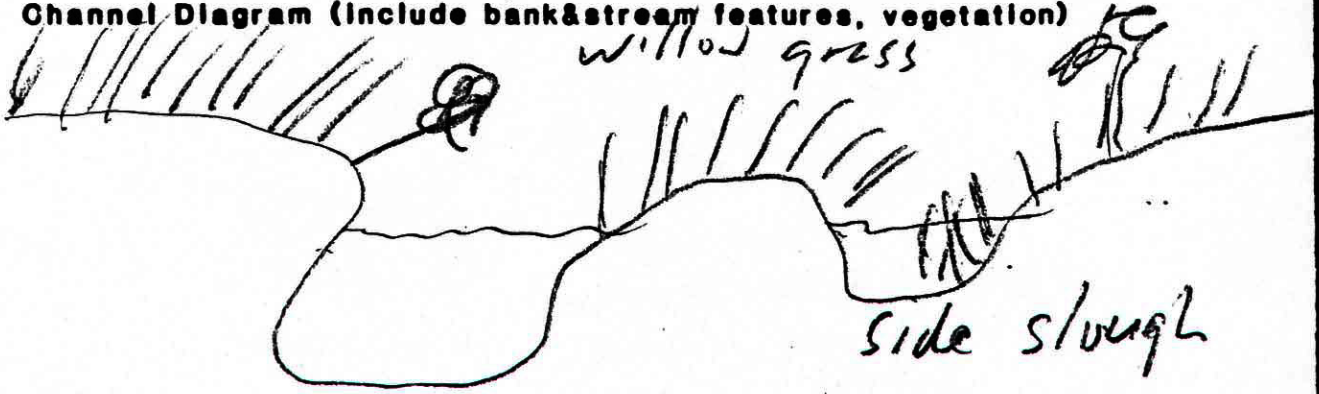

LOOKING UPSTREAM

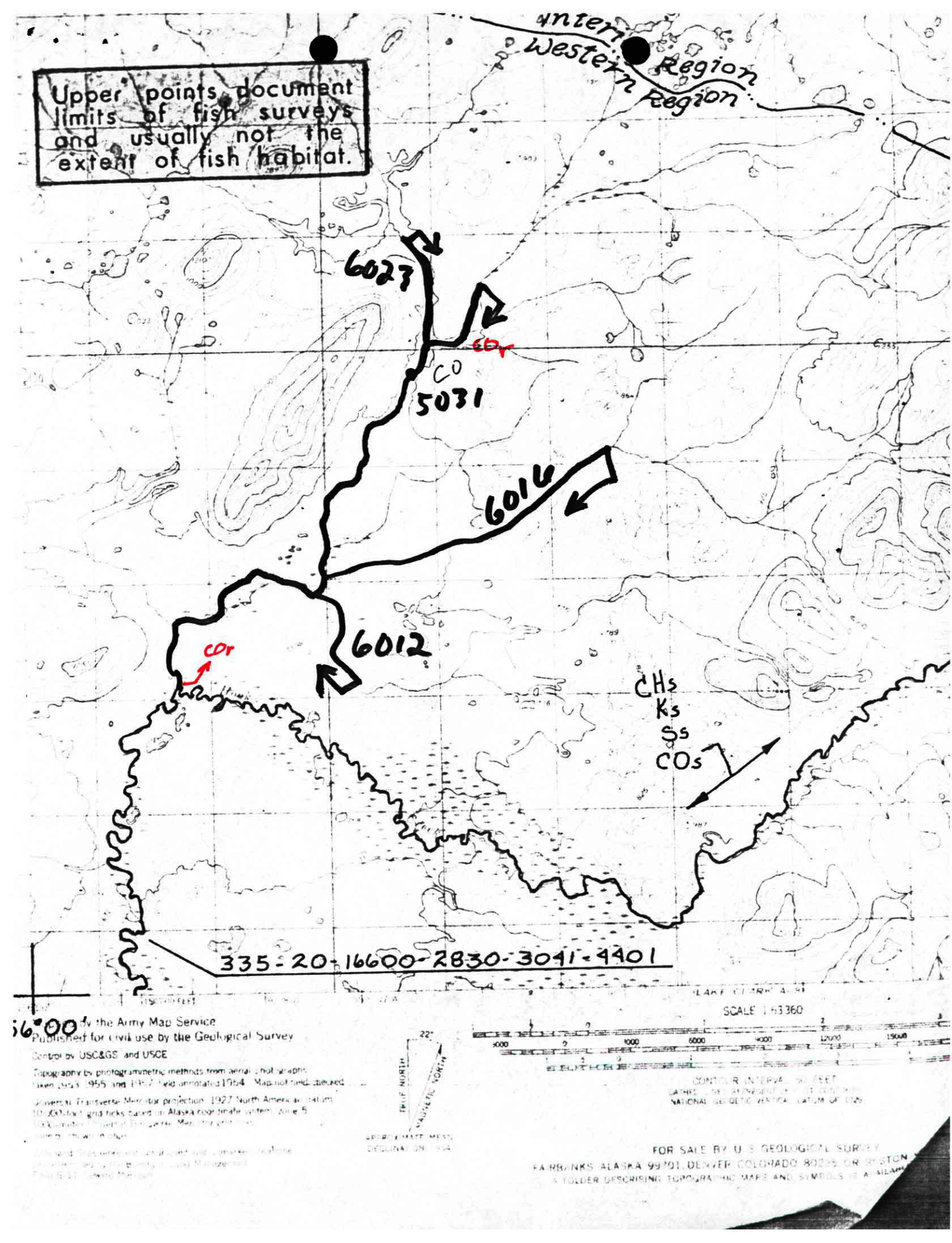
Upper points document limits of fish surveys and usually not the extent of fish habitat.
Western Region
Western Region
6023
CO
5031
6016
6012
CHs
Ks
Ss
COs
335-20-16600-2830-3041-9401
SCALE 1:63360
CONTOUR INTERVAL 50 FEET
Published for civil use by the Geological Survey
Control by USC&GS and USCE
FOR SALE BY U.S. GEOLOGICAL SURVEY