State of Alaska
Department of Fish and Game
Nomination for Waters
Important to Anadromous Fish

1987
Year of Revision
87-259

Anadromous Water Catalog Volume Western

USGS Quad (TB) Lake Clark D-8

Name of Waterway —

Anadromous Water Catalog Number of Waterway
335-20-16600-2830-3041-4360-5118

Change to _____ Atlas
_____ Catalog
X Both

Addition X

Deletion _____

Correction _____

Name addition:

USGS name —

Local name _____

ALASKA DEPT. OF FISH & GAME
OCT 9 1986
REGION II
HABITAT DIVISION

For Office Use

Nomination # _____

[signature] 10/28/86
Regional Supervisor Date

CK SJS 11/13/86

F1 11/5
Drafted Date

Species	Date(s) Observed	Spawning	Rearing	Migration
CO	8/24/86	CO	CO	

Comments: Provide any clarifying information, including number of fish observed, location of fish survey data, etc.

Electroshocked sample (see attached form). From helicopter observation of habitat upper limits appear to be at: T8N, R. 37 W., Sec 11, S.M.

Attach a copy of a map showing location of mouth and upper points of each species, specific stream reaches identified for spawning or rearing, locations of barriers, such as falls. Attach a copy of the fish survey data, if available.

Name of Observer (please print) K. Sundberg, L. Trasky

Date: 10/7/86 Signature: [signature]

Address: ADF&G 333 Raspberry Road
Anchorage AK 99518

Signature of Area Biologist: R. Kim Francisco

FISH HABITAT SURVEY

8/86
X-4.7

Observer(s) Sundberg Trusky Watershed No. 3089-4360

Stream No. 5118 Stream Name —

Weather: Clear, Prt. Cloudy, (Cloudy)

Stream Stage: (High), Low, Medium

Precip. Today mod
Yesterday high
This Week mod

Altitude 980 M.S.L U.S.G.S. Quad LC 0-8

Lat. 60°52.5' N Long. 155°46.7' W

Temp: Air 58 Water 44 Time 1745 Date 24 Aug 86

Water Q.: Muddy, Murky, (Stained), Clear

Substrate %: Mud 10, Sand 20, Gravel 60, Cobble 10, Boulder —, Bedrock —

Habitat Quality 1 → 5 (Poor → Excell)

Spawning 4
Rearing 4
Migration 4

Flow: LOOKING UPSTREAM

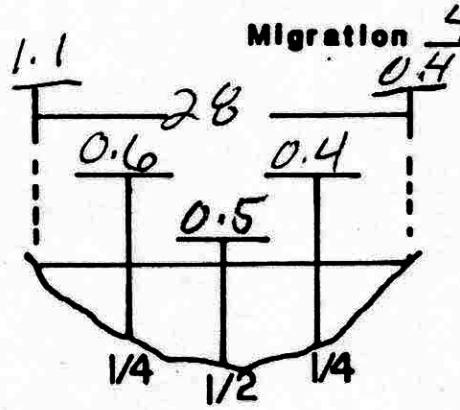

V= 1.9 2.6 3.1 2.4 2.0

Fish Species

Length mm.	K	CO	S	DV/AC	W	SF	SC			
		58					2			
		62								
		88								
		43								
		50								
		49								
		—	1 Adult							

Gear EF

Est. Area Sampled 100 x 20

Sampling Time 400

Est Sampling Efficiency 80%

Channel Diagram (include bank&stream features, vegetation)



LOOKING UPSTREAM

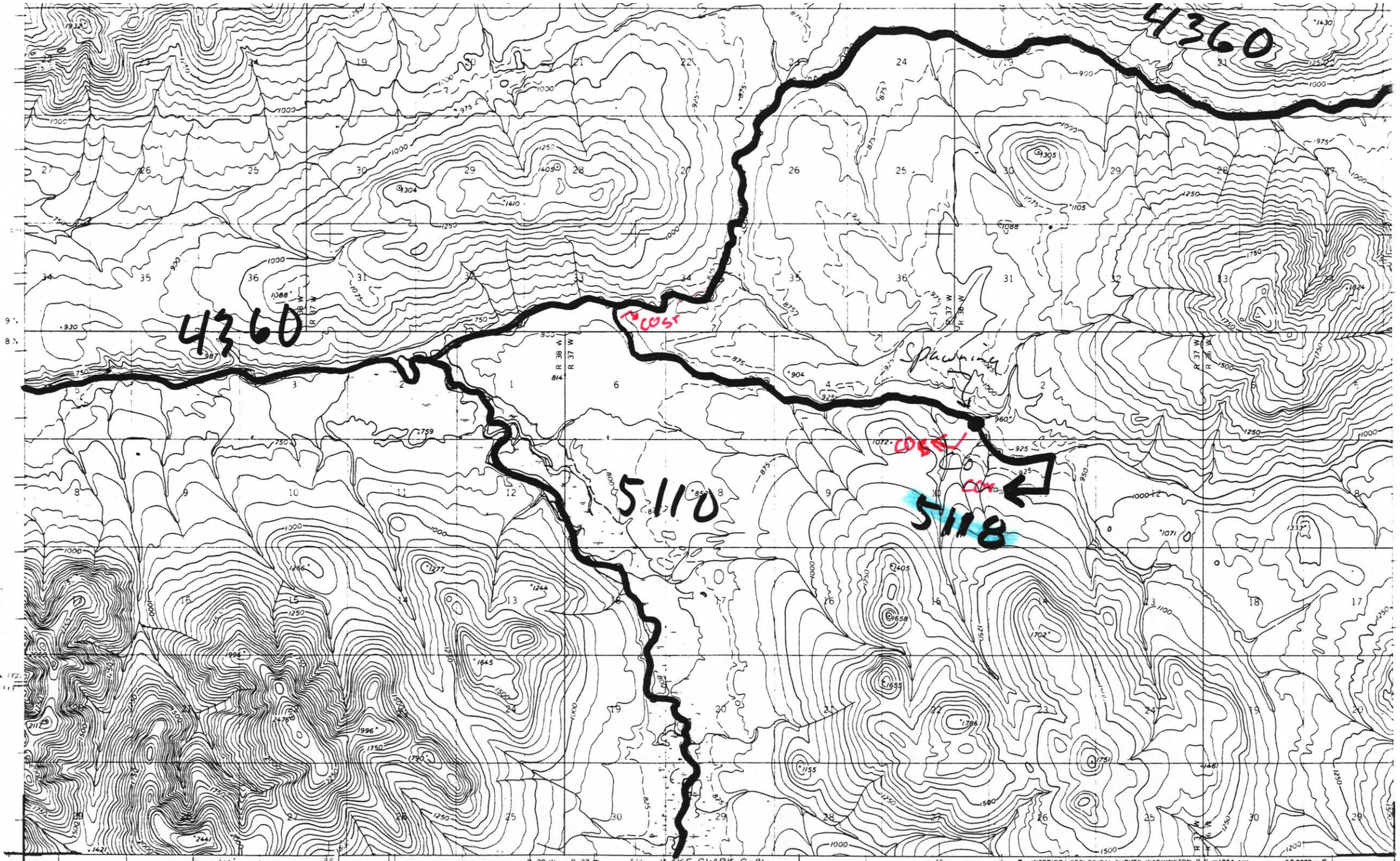

ANC-H/C-05

USGS LAKE C-3

Printed by the Army Map Service