State of Alaska
Department of Fish and Game
Nomination for Waters
Important to Anadromous Fish

1987
Year of Revision
87-254

Anadromous Water Catalog Volume Western

USGS Quad 77 Lake Clark D-7

Name of Waterway —

Anadromous Water Catalog Number of Waterway

335-20-16600-2830-3041-4360-5141-~~6007~~ 6008

Change to _____ Atlas

_____ Catalog

X Both

Addition X

Deletion _____

Correction _____

Name addition:

USGS name _____

Local name _____

ALASKA DEPT. OF FISH & GAME
OCT 9 1986
REGION II
HABITAT DIVISION

For Office Use

Nomination # _____

[signature] 10/28/86
Regional Supervisor Date

OK SFS 11/3/86

FI 11/5
Drafted Date

Species	Date(s) Observed	Spawning	Rearing	Migration
CO	8/22/86		CO	

Comments: Provide any clarifying information, including number of fish observed, location of fish survey data, etc.

Electroshocked sample (see attached form). From helicopter observation of habitat upper limits appear to be at: T8N, R.35W., Sec 27, S.M.

Attach a copy of a map showing location of mouth and upper points of each species, specific stream reaches identified for spawning or rearing, locations of barriers, such as falls. Attach a copy of the fish survey data, if available.

Name of Observer (please print) K. Sundberg, L. Trasky

Date: 10/7/86 Signature: [signature]

Address: ADF&G 333 Raspberry Road
Anchorage AK 99518

Signature of Area Biologist: [signature]

FISH HABITAT SURVEY

8/86
X - 22.6
+ 3.4

Observer(s) Sundberg Tuskey Watershed No. McKinley

Stream No. 6007 Stream Name 3081-4360-5141

Weather: Clear, Prt. Cloudy, (Cloudy)

Stream Stage: (High), Low, Medium

Precip. Today mod
Yesterday trace
This Week mod

Altitude 1140 M.S.L U.S.G.S. Quad LC D-7

Lat. 60°35'20" N Long. 155°57'50" W

Temp: Air 54 Water 42 Time 1630 Date 22 Aug 86

Water Q.: Muddy, Murky, (Stained), Clear

Substrate %: Mud 5, Sand 10, Gravel 80, Cobble 5, Boulder —, Bedrock —

Habitat Quality 1 → 6 (Poor → Excell)

Spawning 4
Rearing 3
Migration 3

Flow: LOOKING UPSTREAM

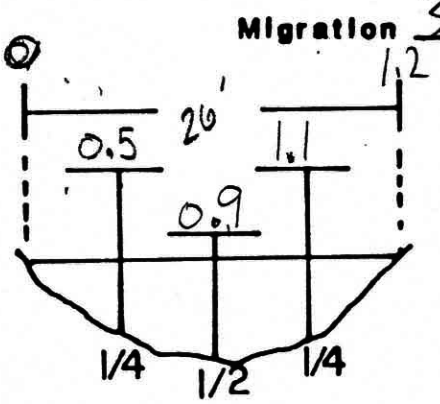

V= 0 3.4 3.7 3.4 1.0

Fish Species

Length mm.	K	CO	S	DV/AC	W	SF	SC			
		54		60						
		63								
		62								
		51								
		53								
		55								

Gear EF Est. Area Sampled 125 x 15

Sampling Time 443 9870 9427 443 Est Sampling Efficiency 40%

Channel Diagram (include bank&stream features, vegetation)



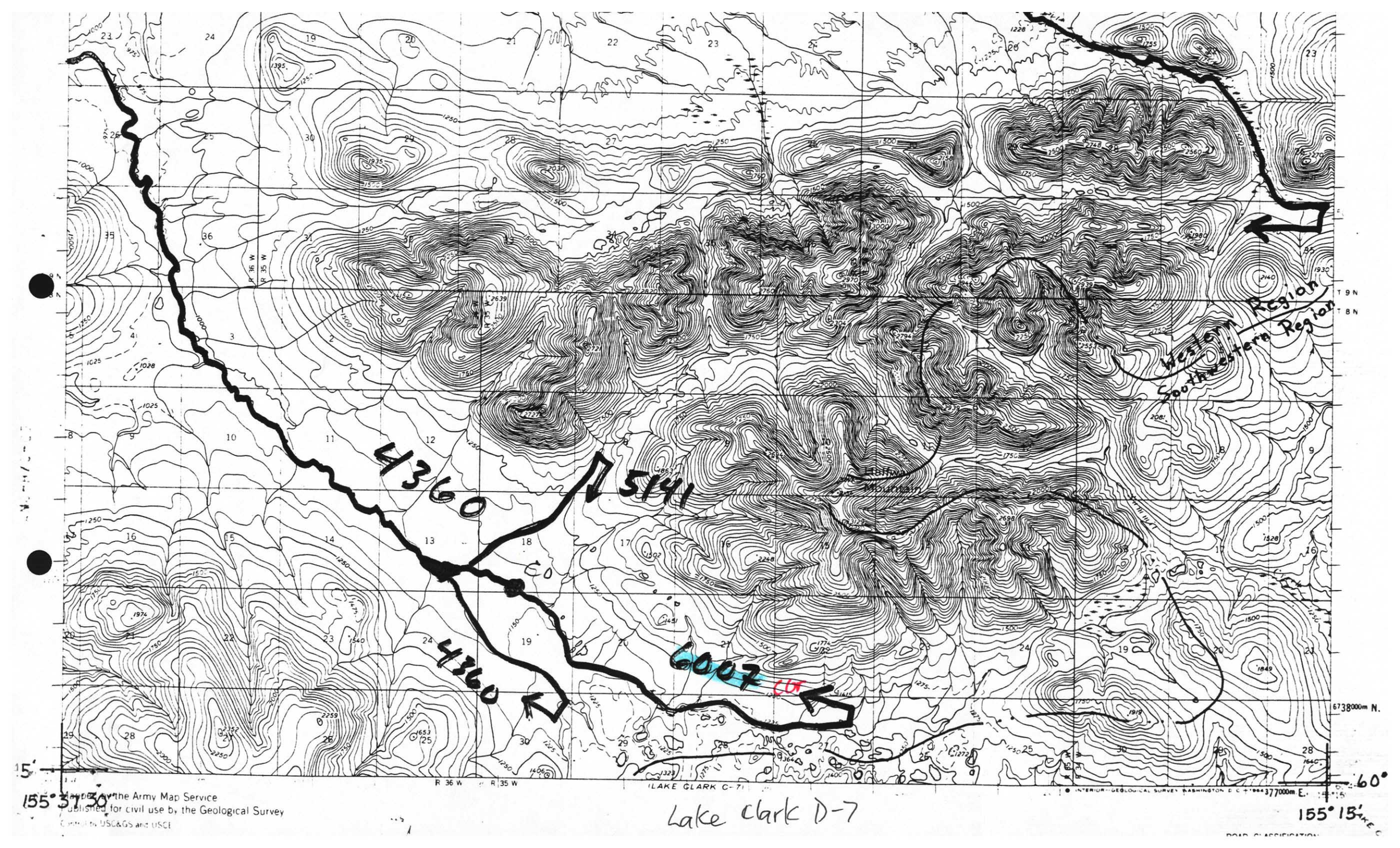

Mapped by the Army Map Service
Published for civil use by the Geological Survey
Control by USC&GS and USCE

Lake Clark D-7