State of Alaska
Department of Fish and Game
Nomination for Waters
Important to Anadromous Fish

1987
Year of Revision

87-253

Anadromous Water Catalog Volume Western

USGS Quad 77 Lake Clark D-7

Name of Waterway —

Anadromous Water Catalog Number of Waterway 4360

335-20-16600-2830-3041-5141

Change to _____ Atlas

_____ Catalog

X Both

Addition X

Deletion _____

Correction _____

Name addition:

USGS name _____

Local name _____

ALASKA DEPT. OF FISH & GAME
OCT 9 1986
REGION II
HABITAT DIVISION

For Office Use

Nomination # _____

Regional Supervisor — Date 10/28/86

OK SPS — 11/3/86

Drafted FI — Date 11/5

Species	Date(s) Observed	Spawning	Rearing	Migration
CO	8/22/86		CO	

Comments: Provide any clarifying information, including number of fish observed, location of fish survey data, etc.

From helicopter observations of habitat and sampling results from a nearby location (335-20-16600-2830-3041-4360-5141-6007 form attached) this stream is added with upper limits at T8N, R.35W, Sec.8, S.M.

Attach a copy of a map showing location of mouth and upper points of each species, specific stream reaches identified for spawning or rearing, locations of barriers, such as falls. Attach a copy of the fish survey data, if available.

Name of Observer (please print) K. Sundberg, L. Trasky

Date: 10/7/86 Signature: [signature]

Address: ADF&G 333 Raspberry Rd
Anchorage Ak 99518

Signature of Area Biologist: R. Kim Francisco

FISH HABITAT SURVEY

8/86

X-22.6
+ 3.4

Observer(s) Sundberg Trusky Watershed No. McKinley

Stream No. 6007 Stream Name 3081-4360-5141

Weather
Clear
Prt. Cloudy
Cloudy

Stream Stage
High
Low
Medium

Precip.
Today mod
Yesterday trace
This Week mod

Altitude 1140 M.S.L U.S.G.S. Quad LCD-7

Lat. 60°35'20" N Long. 155°57'50" W

Temp: Air 54 Water 42 Time 1630 Date 22 Aug 86

Water Q.
Muddy
Murky
Stained
Clear

Substrate %
Mud 5
Sand 10
Gravel 80
Cobble 5
Boulder —
Bedrock —

Habitat Quality 1 ⟶ 5
Poor Excell

Spawning 4
Rearing 3
Migration 3

Flow:
LOOKING
UPSTREAM

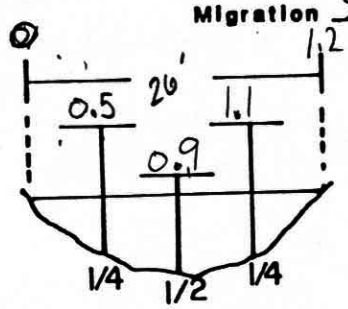

V= 0 3.4 3.7 3.4 1.0

Fish Species

Length mm.	K	CO	S	DV/AC	W	SF	SC			
		54		60						
		63								
		62								
		51								
		53								
		55								

Gear EF Est. Area Sampled 125 x 15

Sampling Time 443 9870 9427 443 Est Sampling Efficiency 40%

Channel Diagram (include bank&stream features, vegetation)

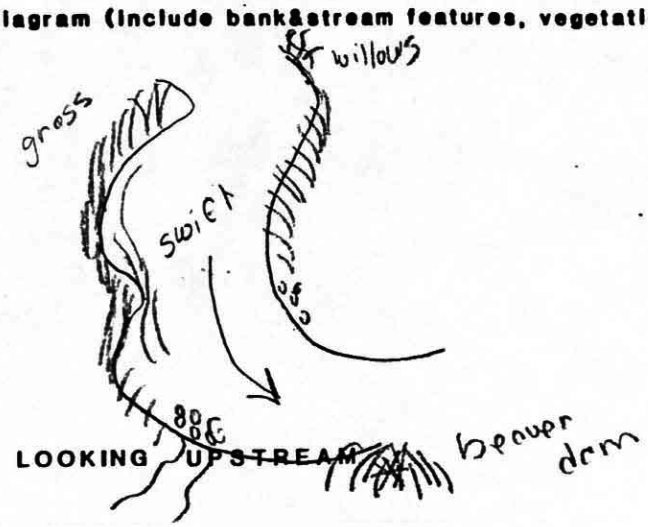

LOOKING UPSTREAM

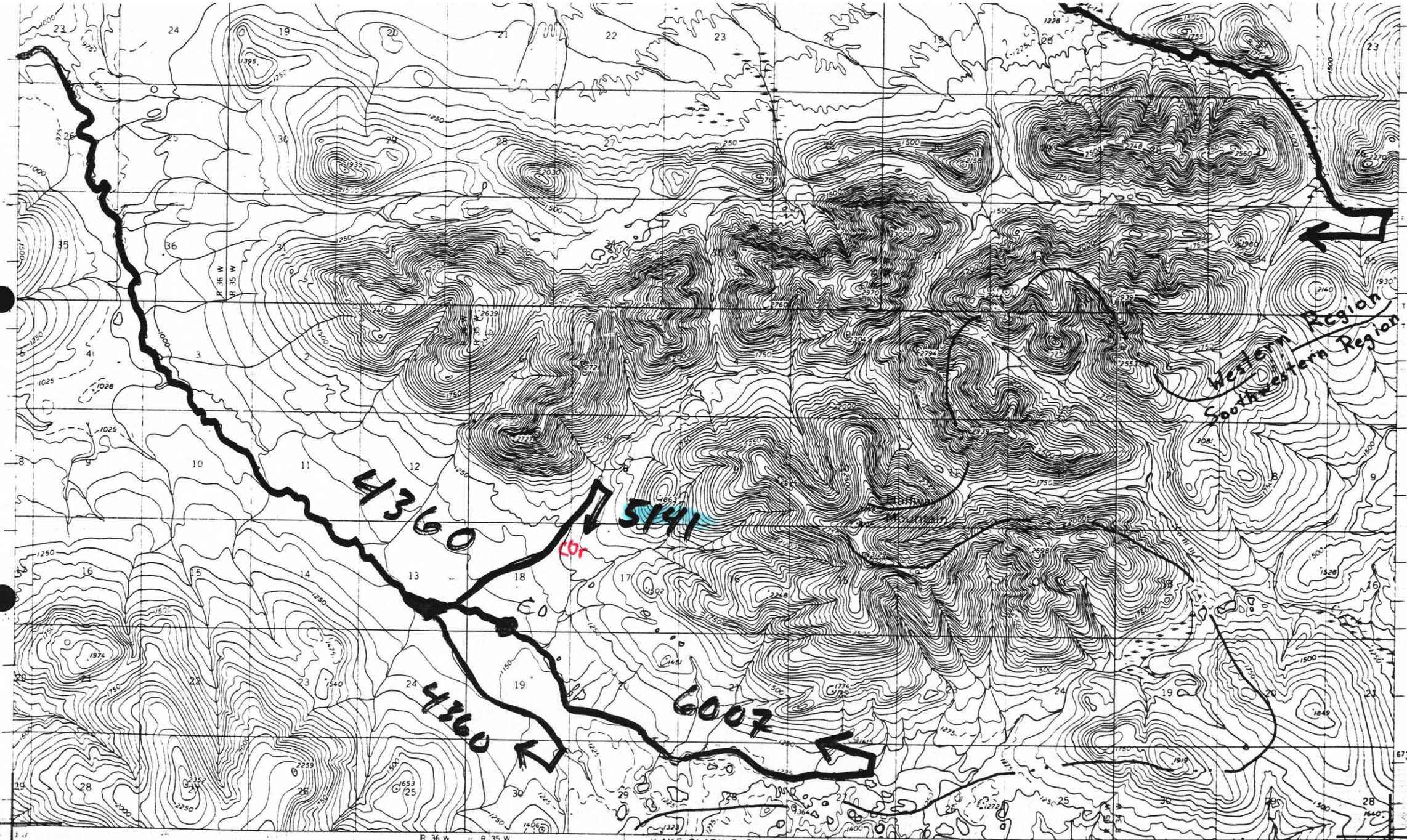

Compiled by the Army Map Service
Published for civil use by the Geological Survey
Control by USC&GS and USCE

INTERIOR—GEOLOGICAL SURVEY, WASHINGTON, D. C.—1964

ROAD CLASSIFICATION