State of Alaska
Department of Fish and Game
Nomination for Waters
Important to Anadromous Fish

87
Year of Revision

87-243

Anadromous Water Catalog Volume Western

USGS Quad Lake Clark C-8, D-8, Taylor Mts D-1

Name of Waterway _____

Anadromous Water Catalog Number of Waterway 335-20-16600-12830-3041-4360-5110-6023-7040

Change to _____ Atlas
_____ Catalog
X Both

(Stream 6023 mis-marked)

Addition X
Deletion _____
Correction _____

Name addition:
USGS name _____
Local name _____

ALASKA DEPT. OF FISH & GAME
OCT 9 1986
REGION II HABITAT DIVISION

For Office Use

Nomination # _____

Regional Supervisor 10/10/86 Date

OK STS 11/13/86

Drafted FI 11/5 Date

Species	Date(s) Observed	Spawning	Rearing	Migration
Coho	8/22/86		✓	

Comments: Provide any clarifying information, including number of fish observed, location of fish survey data, etc.

Fish collected by electroshocking at a station located just below junction of 8025 and 7035. Upper limits established by aerial observation from helicopter based on blockages noting barriers to upstream migration

Attach a copy of a map showing location of mouth and upper points of each species, specific stream reaches identified for spawning or rearing, locations of barriers, such as falls. Attach a copy of the fish survey data, if available.

Name of Observer (please print) K. Sandberg, L. Trasky

Date: 10/7/86 Signature: K. Sandberg

Address: ADF&G 333 Raspberry
Anchorage AK

Signature of Area Biologist: R. Kim Francisco

FISH HABITAT SURVEY

Observer(s) Sundberg Trevsky Watershed No. 3089-4[illegible]-5110-6023 x-9.6 +5.1

Stream No. 7035 Stream Name Weasle Creek

Weather: Clear, Prt. Cloudy, **Cloudy**

Stream Stage: **High**, Low, Medium

Precip. Today Mod
Yesterday trace
This Week mod

Altitude 950 M.S.L U.S.G.S. Quad LC C-8

Lat. 60°25'6" N Long. 156°07'2" W

Temp: Air 50 Water 46 Time 1745 Date 22 Aug

Water Q.: Muddy, Murky, **Stained**, Clear

Substrate %: Mud 10, Sand 10, Gravel 80, Cobble ___, Boulder ___, Bedrock ___

Habitat Quality 1 ⟶ 5 (Poor – Excell)

Spawning 3
Rearing 4
Migration 3

Flow: LOOKING UPSTREAM

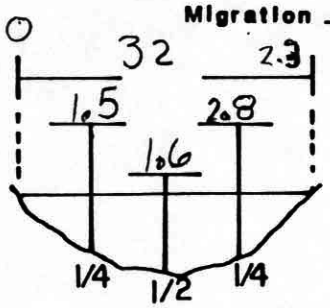

v = 0.0 0.2 0.0 2.7 1.5

Fish Species

Length mm.	K	CO	S	DV/AC	W	SF	SC	Sculpins	Bullet
		46						4	1
		73							
		66							
		69							
		58							
		79							
		66							
		72							
	70	52							
		49							
		48							
		57							

Gear EF **Est. Area Sampled** 150 x 20

Sampling Time 436 0706 9870. **Est Sampling Efficiency** 80

Channel Diagram (include bank&stream features, vegetation)

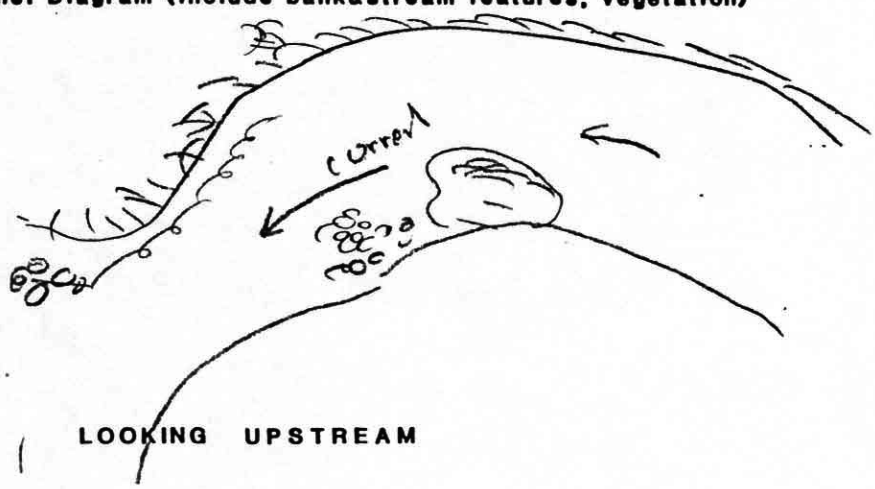

LOOKING UPSTREAM

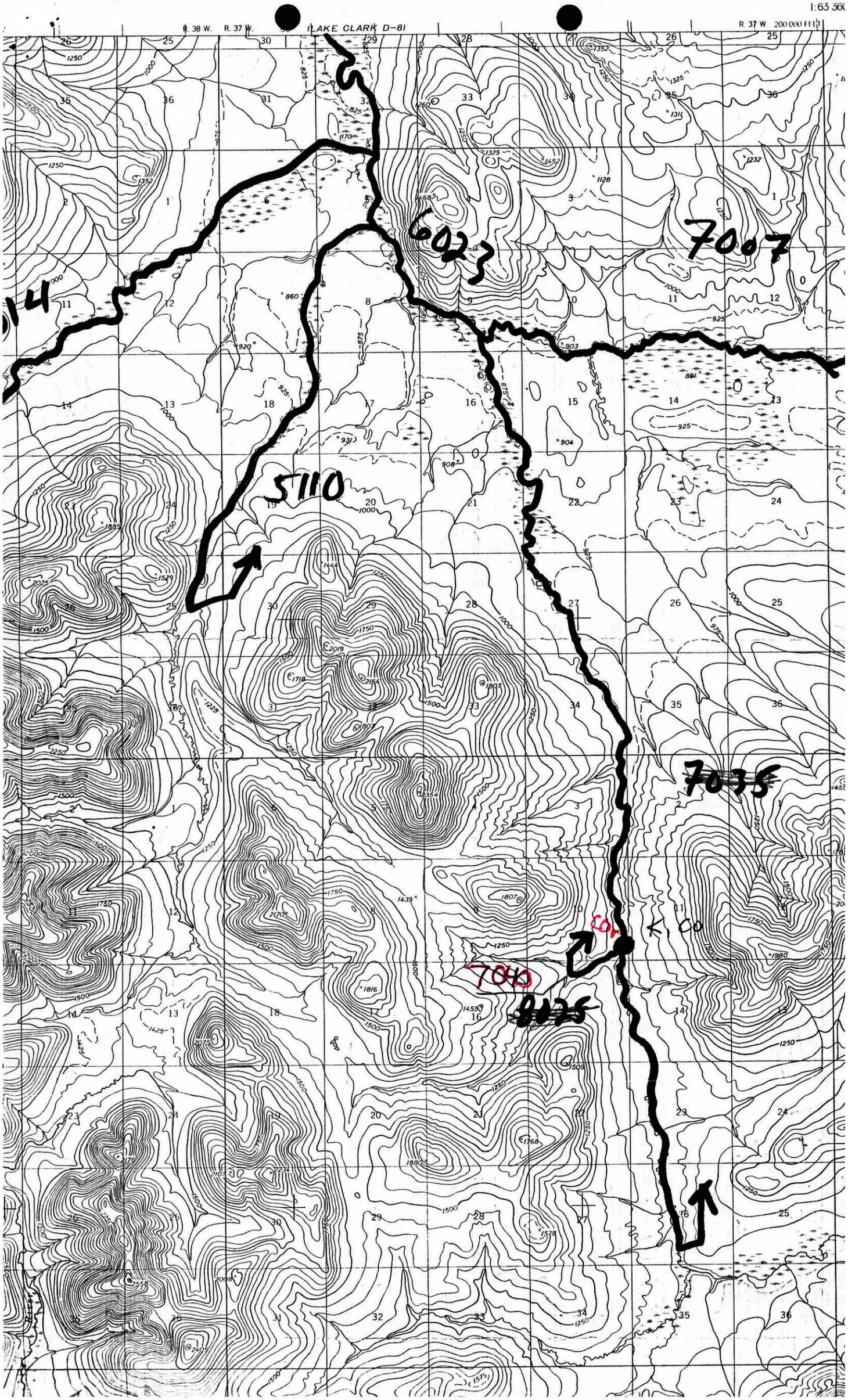

1:63 360
R. 38 W.
R. 37 W.
(LAKE CLARK D-8)
R. 37 W.
200 000 FEET
6023
7007
5110
7035
7040
8025
K, CO