State of Alaska
Department of Fish and Game
Nomination for Waters
Important to Anadromous Fish

1987
Year of Revision

87-231

Anadromous Water Catalog Volume Western

USGS Quad (75) Bethel C-4

Name of Waterway Clear Creek

Anadromous Water Catalog Number of Waterway

[redacted] 335-10-16600-2710-3050-4135

Change to _____ Atlas

_____ Catalog

X Both

Addition X

Deletion _____

Correction _____

Name addition:

USGS name ~~Clear Creek~~

Local name _____

For Office Use

Nomination # _____

Regional Supervisor _____ Date _____

CK SJS 11/17/86

Drafted F1 Date 11/4

Species	Date(s) Observed	Spawning	Rearing	Migration
coho salmon	Aug. 28, 1986	✓	X	

Comments: Provide any clarifying information, including number of fish observed, location of fish survey data, etc.

collected by electrofishing - see attached survey form
~~Presence~~ Presence of young-of-year coho juveniles indicates spawning from at least ~~spawn~~ sample site downstream

Attach a copy of a map showing location of mouth and upper points of each species, specific stream reaches identified for spawning or rearing, locations of barriers, such as falls. Attach a copy of the fish survey data, if available.

Name of Observer (please print) King Sundberg / Stewart Seaberg

Date: 10/7/86 Signature: [signature]

Address: ADF&G
333 Raspberry Rd, Anchorage

Signature of Area Biologist: R. Tim Francisco

FISH HABITAT SURVEY

8/86
X-4.6
+1.0

Observer(s) Sundberg Senberg Watershed No. 335-10-3050

Stream No. 4135 Stream Name Clear Creek

Weather
Clear
Prt. Cloudy
Cloudy

Stream Stage
High
Low
Medium

Precip.
Today mod
Yesterday mod
This Week heavy

Altitude 760 M.S.L U.S.G.S. Quad Bethel C-4

Lat. 60°38.8' N Long. 160°11.1' W

Temp: Air 51 Water 43 Time 1800 Date 28 Aug

Water Q.
Muddy
Murky
Stained
Clear

Substrate %
Mud 20
Sand 30
Gravel 40
Cobble 10
Boulder ___
Bedrock ___

Habitat Quality 1 ⟶ 5
Poor Excell

Spawning 2
Rearing 3
Migration 2

Flow:
LOOKING
UPSTREAM

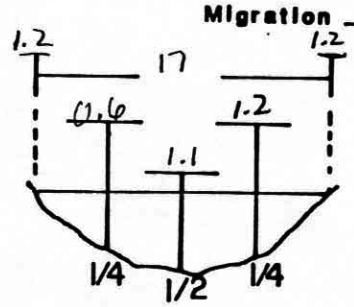

Beaver Dams Downstream

V= 0.8 2.2 3.2 2.8 2.2

Fish Species

Length mm.	K	CO	S	DV/AC	W	SF	SC			
		39		65						
		79		110						
		38		70						
		33		70						
		39		70						
		37		70						
				69						
				68						
				69						
				66						
				69						
				40						
				40						
				78						
				40						

Gear EF **Est. Area Sampled** 200 x 15

Sampling Time 400 sec (est.) **Est Sampling Efficiency** 70%

Channel Diagram (include bank&stream features, vegetation)



LOOKING UPSTREAM

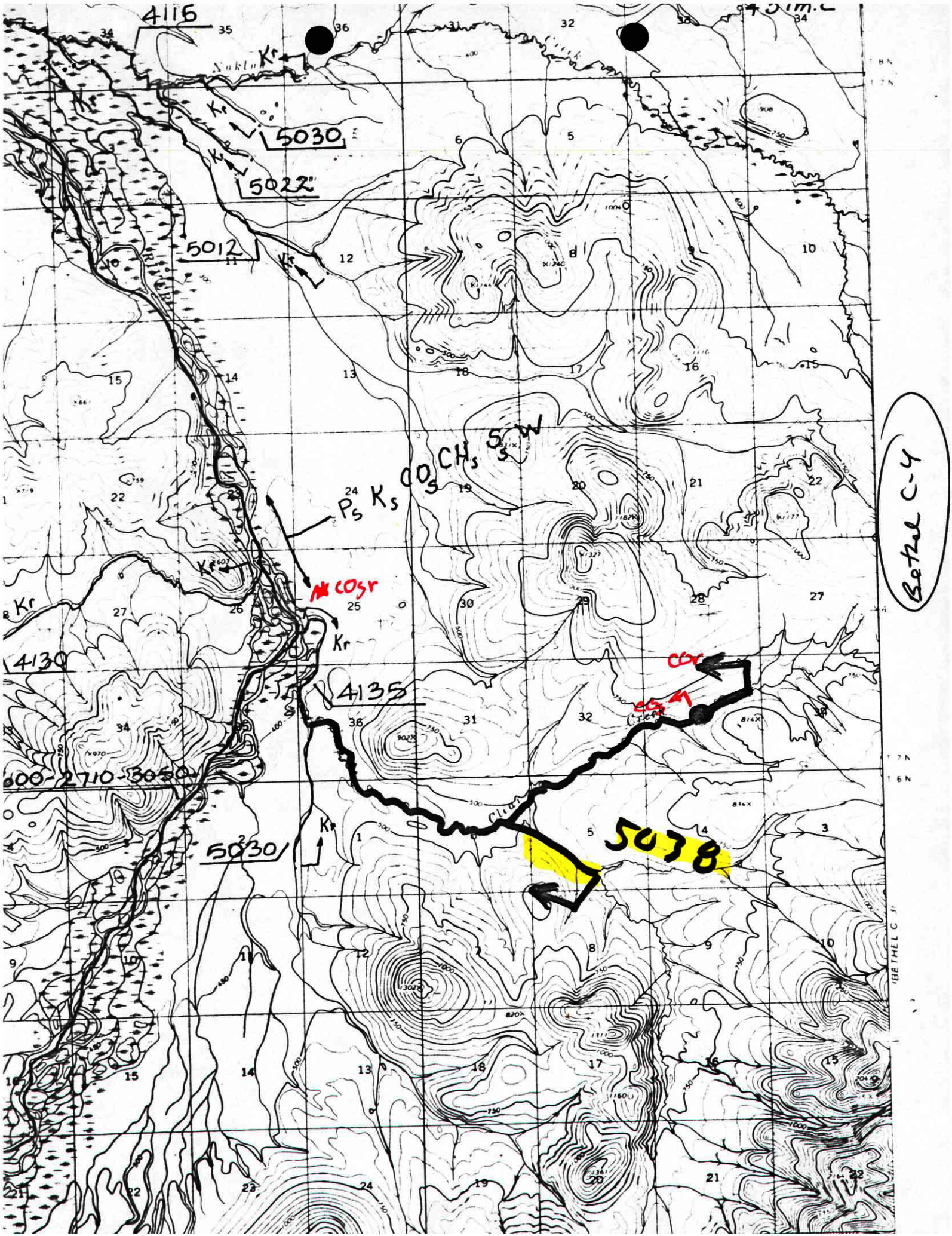

4116
5030
5022
5012
Kr
Ps Ks COs CHs Ss W
cogr
4130
4135
600-2710-3050
5030
5038
cogr
Bethel C-4