State of Alaska
Department of Fish and Game
Nomination for Waters
Important to Anadromous Fish

'86
Year of Revision
86-396

Anadromous Water Catalog Volume IV

USGS Quad Taylor Mts. D-7

Name of Waterway —

Anadromous Water Catalog Number of Waterway 335-20-16600
2830-3430-4172-5027

Change to _____ Atlas
_____ Catalog
X Both

Addition X

Deletion _____

Correction _____

Name addition:

USGS name _____

Local name _____

ALASKA DEPT. OF
FISH & GAME
NOV - 8 1985
REGION II
HABITAT DIVISION

For Office Use

Nomination # _____

[signature] 11/15/85
Regional Supervisor Date

OK SJS 11/21/85

Tom Buccaw 11-20-85
Drafted Date

Species	Date(s) Observed	Spawning	Rearing	Migration
Coho	8/29/85		X	

Comments: Provide any clarifying information, including number of fish observed, location of fish survey data, etc.

Stream is clear, no obstructions to fish migration located downstream, coho salmon spawning observed approx 0.5 mi. downstream, juvenile coho salmon collected by electrofishing approx 0.5 mi. downstream

Attach a copy of a map showing location of mouth and upper points of each species, specific stream reaches identified for spawning or rearing, locations of barriers, such as falls. Attach a copy of the fish survey data, if available.

Name of Observer (please print) Kimbal A. ~~Sundberg~~ Sundberg

Date: 10/29/85 Signature: [signature]

Address: ADF&G, Habitat Division, R.4

Signature of Area Biologist: _____

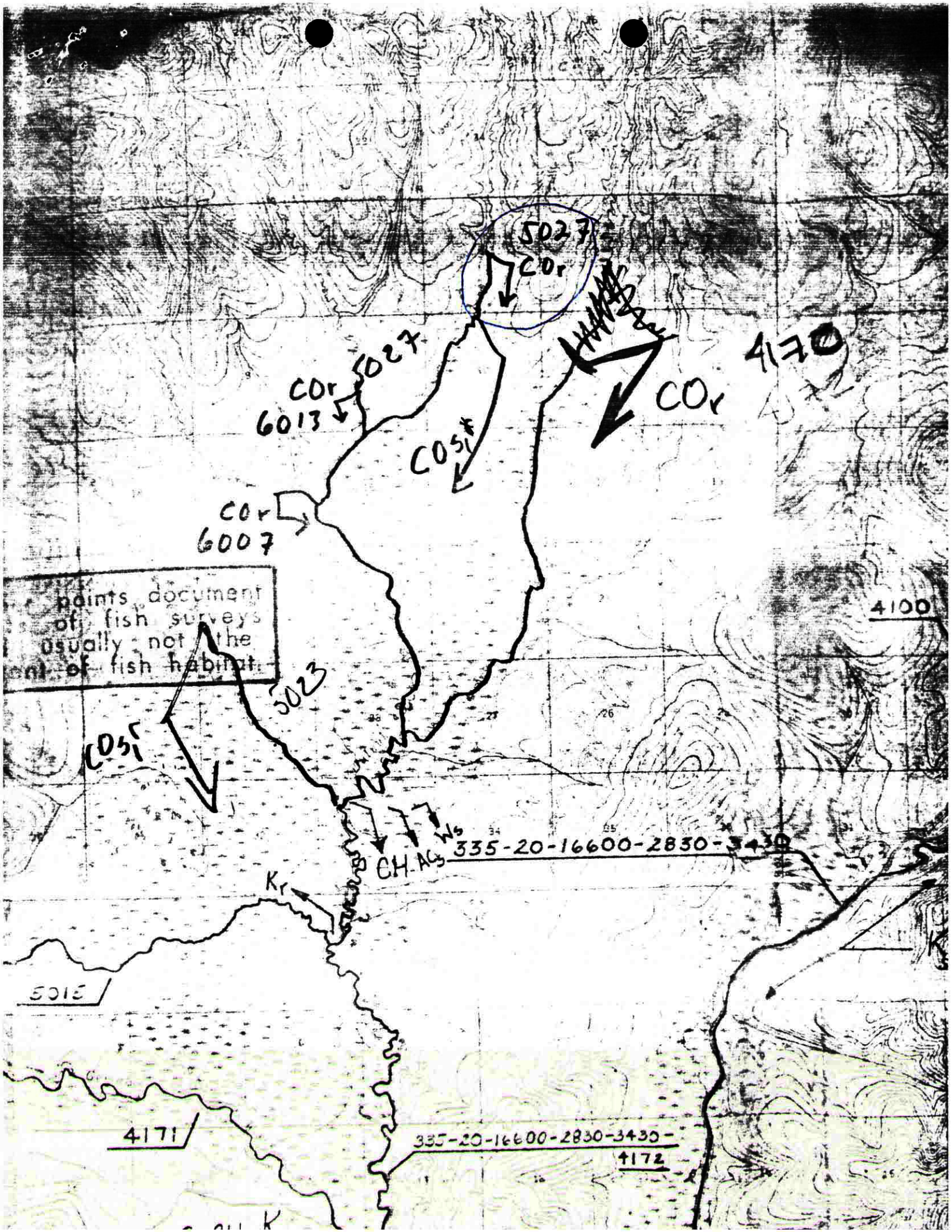
5027
COr
5027
COr
6013
COst
COr
4170
COr
6007
points document
of fish surveys
usually not the
nt of fish habitat
4100
5023
COst
CH
Ac
Ws
335-20-16600-2830-3430
Kr
5015
4171
335-20-16600-2830-3430-
4172

Observer(s) Sundberg Wiedmer Watershed No. 335-20-16600-2830-3430-4172

Stream No. 5027 Stream Name TRIB TO Chikululnuk Cr

Weather: Clear, Prt. Cloudy, **Cloudy**

Stream Stage: High, Low, **Medium**

Precip. Today trace; Yesterday occas.; This Week mod.

Altitude 840 M.S.L U.S.G.S. Quad TAYLOR MTN D-7

Lat. 60°53'33" N Long. 158°29'00" W

Temp: Air 60 Water 50 Time 1711 Date 29 Aug 85

Water Q.: Muddy, Murky, Stained, **Clear**

Substrate %: Mud 5; Sand 15; Gravel 80; Cobble —; Boulder —; Bedrock —

Habitat Quality 1 ——→ 5 (Poor, Excell)

Spawning 5; Rearing 5; Migration 4

leaky beaver dam downstream

Flow:

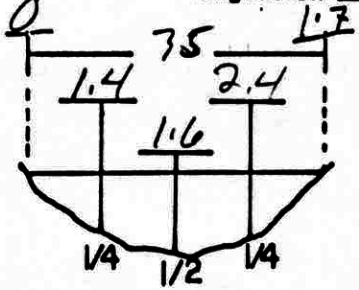

V= 0 0.7 0.45 0.45 0.45

Fish Species

Length mm.	K	CO	S	DV/AC	W	SF	sculpins		
		49					20		
		79							
		52							
		40							
		43							
		38							
		36							
		38							
		36							
		7 adults							

Gear EF Est. Area Sampled 100x20

Sampling Time 208 Est Sampling Efficiency 60%
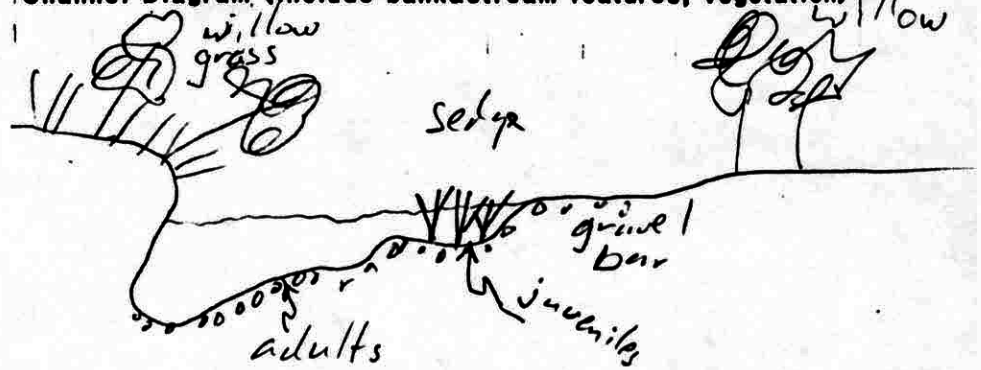
Channel Diagram (include bank&stream features, vegetation)