State of Alaska
Department of Fish and Game
Nomination for Waters
Important to Anadromous Fish

1986
~~1985~~
Year of Revision

86-395

Anadromous Water Catalog Volume IV

USGS Quad TAYLOR MTN. D-7

Name of Waterway —

Anadromous Water Catalog Number of Waterway

335-20-16600-2830-3430-4172-5027

Change to _____ Atlas

_____ Catalog

— Both

Addition —

Deletion _____

Correction _____

Name addition:

USGS name _____

Local name _____

ALASKA DEPT. OF FISH & GAME
SEP 27 1985
REGION II
HABITAT DIVISION

For Office Use

Nomination # _____

Regional Supervisor — 9/21/85 Date

OK SBS — 11/21/85

Tom Bucceo — 11-20-85 Date
Drafted

Species	Date(s) Observed	Spawning	Rearing	Migration
COHO	8/29/85	—	—	

Comments: Provide any clarifying information, including number of fish observed, location of fish survey data, etc.

ADULTS OBSERVED IN STREAM (FOOT SURVEY)
JUVENILES COLLECTED BY ELECTROSHOCK

Attach a copy of a map showing location of mouth and upper points of each species, specific stream reaches identified for spawning or rearing, locations of barriers, such as falls. Attach a copy of the fish survey data, if available.

Name of Observer (please print) KIMRAE A. SUNDBERG

Date: 9/20/85 Signature: Kimrae A Sundberg

Address: ADF&G, HABITAT DIV., REG. IV

Signature of Area Biologist: _____

Observer(s) Sandberg Wick

335-20-16600-2830-3430-4172

Watershed No.

Stream No. 5021

Stream Name TRIB TO Chikuminuk Cr

Weather: Clear / Prt. Cloudy / (Cloudy)

Stream Stage: High / Low / (Medium)

Precip. Today trace

Yesterday occas

This Week mod

Altitude 940 M.S.L

U.S.G.S. Quad TAYLOR MTN D-7

Lat. 60°53'33" N Long. 158°29'00" W

Temp: Air 60 Water 50 Time 1711 Date 29 Aug 85

Water Q.: (Clear)

Substrate %: Mud 5, Sand 15, Gravel 80, Cobble —, Boulder —, Bedrock —

Habitat Quality 1 → 5 (Poor — Excell)

Spawning 5

Rearing 5 leaky beaver dam downstream

Migration 4

Flow:

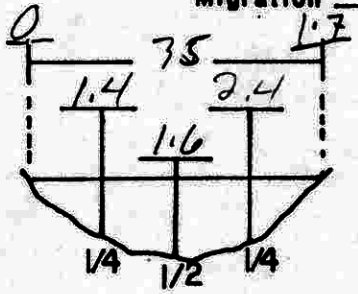

V= 0 0.7 0.45 0.45 0.45

Fish Species

Length mm.	K	CO	S	DV/AC	W	SF	Sculpins
		49					20
		79					
		52					
		40					
		43					
		38					
		36					
		38					
		36					
		7 adults					

Gear EF

Est. Area Sampled 100×20

Sampling Time 208

Est Sampling Efficiency 60%

Channel Diagram (include bank&stream features, vegetation)



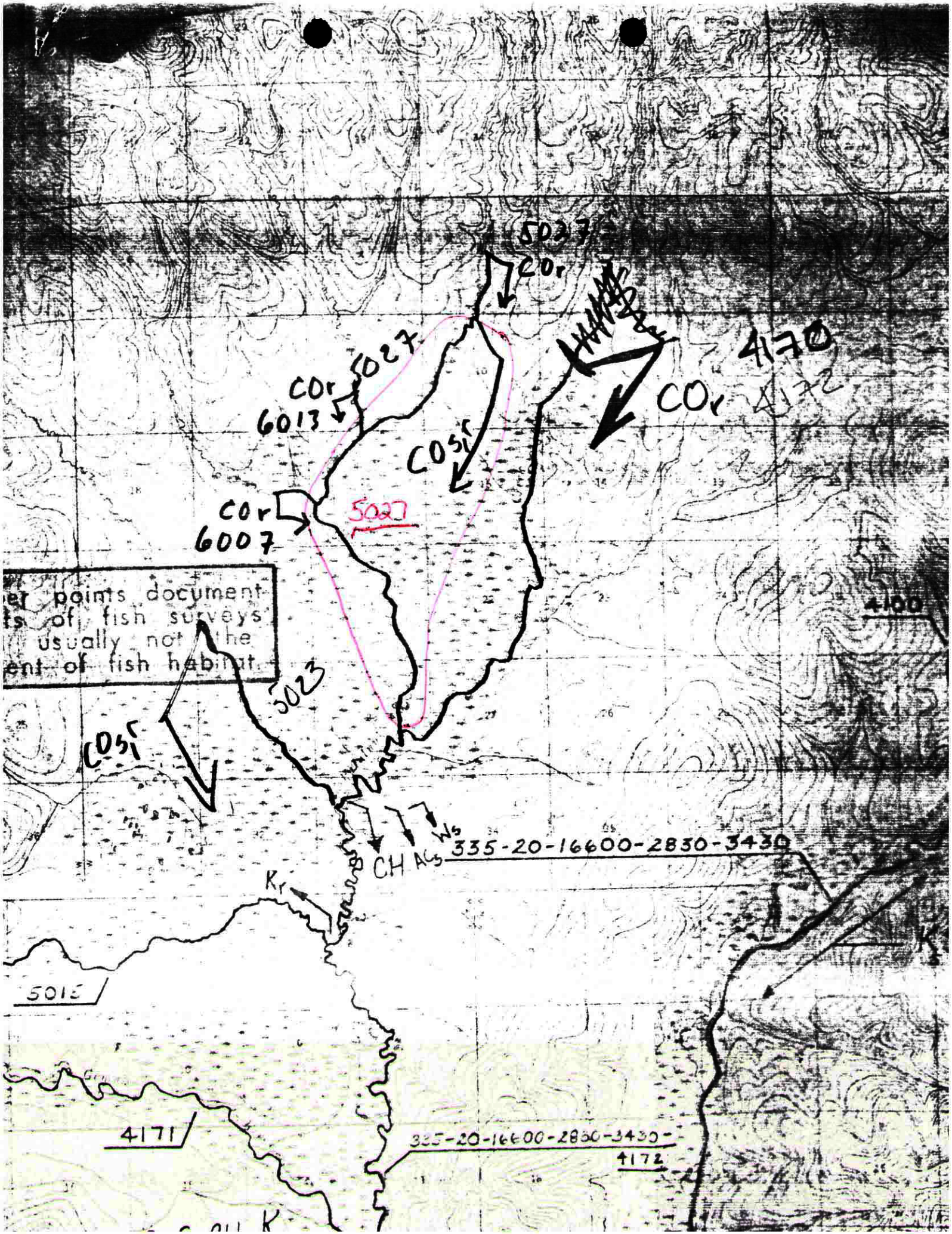
5027
COr
4170
COr
4172
COr
5027
6013
COsi
COr
6007
5027
er points document
ts of fish surveys
usually not the
ent of fish habitat
4100
5023
COsi
Ws
CH
ACs
335-20-16600-2830-3430
Kr
5015
4171
335-20-16600-2830-3430-
4172