1986
~~1985~~
Year of Revision

86-394

State of Alaska
Department of Fish and Game
Nomination for Waters
Important to Anadromous Fish

Anadromous Water Catalog Volume IV

USGS Quad TAYLOR MTN. D-7

Name of Waterway —

Anadromous Water Catalog Number of Waterway

335-20-16600-2830-3430-4172-5023

Change to _____ Atlas

_____ Catalog

— Both

Addition —

Deletion _____

Correction _____

Name addition:

USGS name _____

Local name _____

ALASKA DEPT. OF FISH & GAME
SEP 27 1985
REGION II
HABITAT DIVISION

For Office Use

Nomination # _____

Regional Supervisor 9/24/85 Date

CK SJS 11/21/85

Tom Bucaro 10-23-85
Drafted Date

Species	Date(s) Observed	Spawning	Rearing	Migration
COHO	8/29/85	—	—	

Comments: Provide any clarifying information, including number of fish observed, location of fish survey data, etc.

ADULTS OBSERVED IN STREAM
JUVENILES COLLECTED BY ELECTROSHOCK

Attach a copy of a map showing location of mouth and upper points of each species, specific stream reaches identified for spawning or rearing, locations of barriers, such as falls. Attach a copy of the fish survey data, if available.

Name of Observer (please print) DANIEL J. SCHNEIDERMAN

Date: 9/23/85 Signature: [signature]

Address: ADF&G, COMMERCIAL FISH, AYK

Signature of Area Biologist: _____

Observer(s) Rogers Schneider Lee

Watershed No. 335-20-16600-2830-3430-4172

Stream No. 5023

Stream Name TAYLOR MTN D-7

Weather: Clear, Prt. Cloudy, **Cloudy**

Stream Stage: High, Low, **Medium**

Precip. Today NO

Yesterday Yes

This Week Yes

Altitude 800 M.S.L

U.S.G.S. Quad TAYLOR MTN

Lat. 60°51'13" N Long. 158°33'18" W

Temp: Air 0 Water 0 Time 5:30 pm Date 8-25-85

Water Q.: Muddy, Murky, Stained, **Clear**

Substrate %: Mud 10, Sand 20, Gravel 60, Cobble 10, Boulder —, Bedrock —

Habitat Quality 1 ——→ 5 (Poor, Excell)

Spawning 5

Rearing 4

Migration 5

Flow:

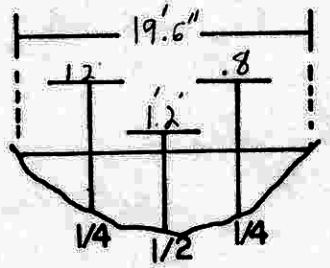

V= 0 3.4 3.8 2.7 0

Fish Species

K	CO	S	DV/AC	W	SF				
	53								
	52								
	54								
	102*								

Length mm.

Gear Electrofisher

Est. Area Sampled 1800 ft²

Sampling Time 232 sec.

Est Sampling Efficiency 5 %

Channel Diagram (include bank&stream features, vegetation)



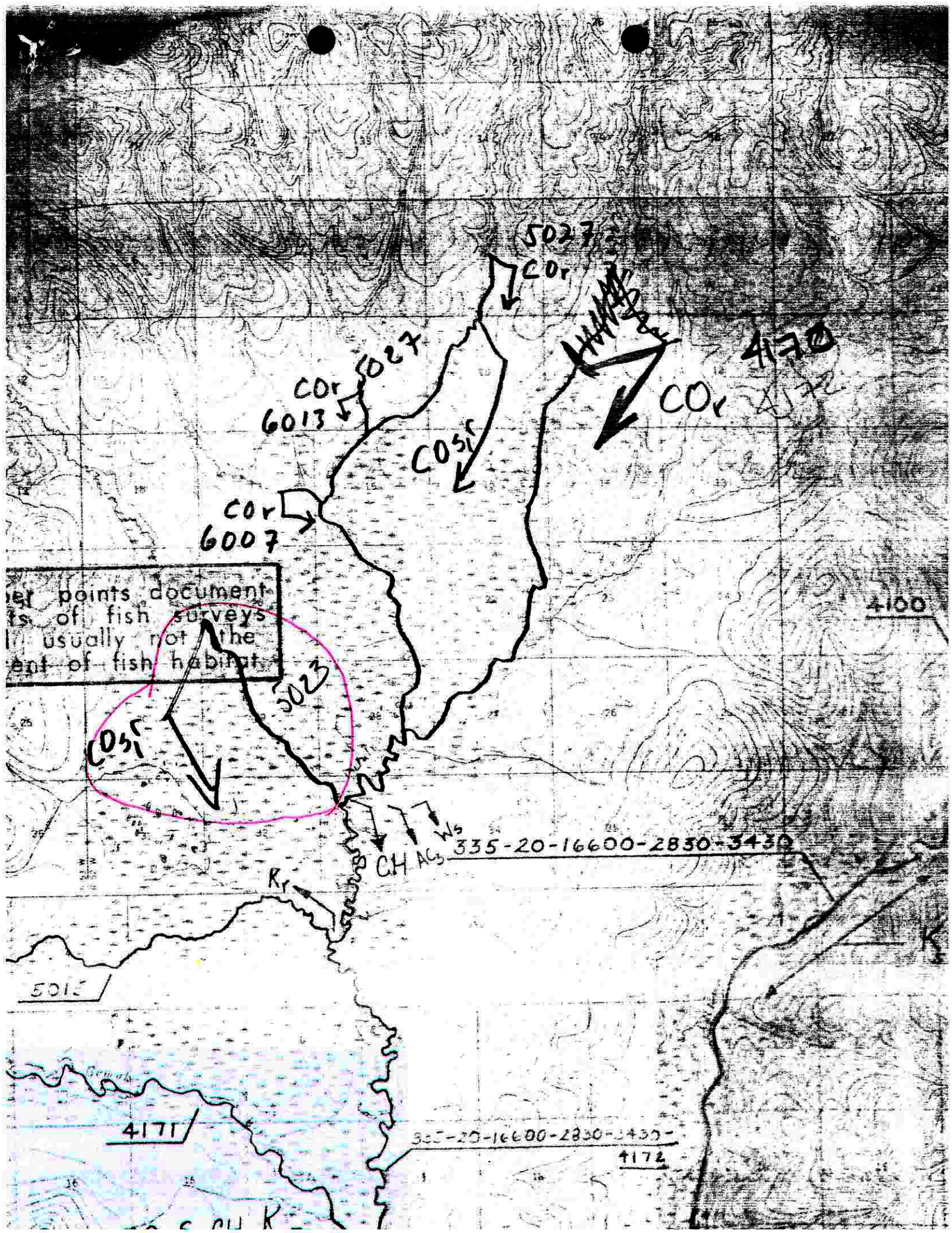
5027
COr
5027
COr
6013
COSt
4170
COr
COr
6007
er points document
ts of fish surveys
usually not the
ent of fish habitat
4100
5023
COSt
CH
AC
WS
335-20-16600-2830-3430
Rr
K
5015
4171
335-20-16600-2830-3430-
4172