State of Alaska
Department of Fish and Game
Nomination for Waters
Important to Anadromous Fish

86
Year of Revision
86-384

Anadromous Water Catalog Volume IV

USGS Quad Taylor Mt. D-4 D-5

Name of Waterway —

Anadromous Water Catalog Number of Waterway 335-20-16600
2830-3351-4061

Change to _____ Atlas
_____ Catalog
X Both

Addition X

Deletion _____

Correction _____

Name addition:

USGS name _____

Local name _____

ALASKA DEPT. OF
FISH & GAME

NOV -8 1985

REGION II
HABITAT DIVISION

For Office Use

Nomination # _____

[signature] 11/15/85
Regional Supervisor Date

OK SJS 11/20/85

Tom Buccero 11-19-85
Drafted Date

Species	Date(s) Observed	Spawning	Rearing	Migration
Coho	8/28/85		X	

Comments: Provide any clarifying information, including number of fish observed, location of fish survey data, etc.

Stream is lightly stained, no obstructions ~~were~~ to fish migration were observed downstream, juvenile Coho salmon were collected in #3351 approx 1 mile upstream from its confluence with #4061

Attach a copy of a map showing location of mouth and upper points of each species, specific stream reaches identified for spawning or rearing, locations of barriers, such as falls. Attach a copy of the fish survey data, if available.

Name of Observer (please print) Kimbal A. Sundberg

Date: 10/25/85 Signature: [signature]

Address: ADF&G, Habitat Division, R.4

Signature of Area Biologist: _____

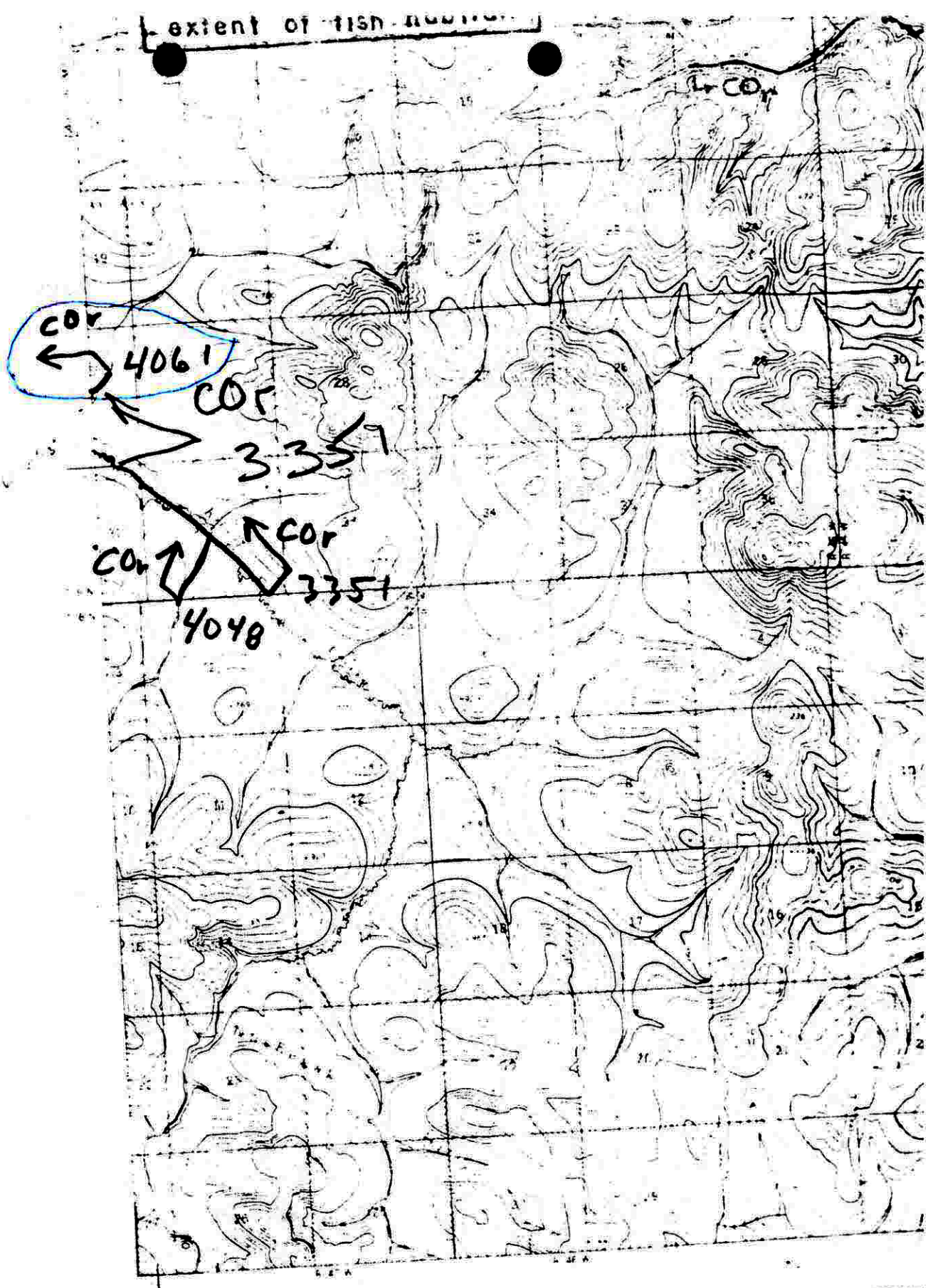
extent of fish
COr
COr
4061
COr
3357
COr
COr
3351
4048

Sample Site 8A

Photos 17, 18

8A

Observer(s) Rogers Schwanke

Watershed No. 335-20-16600-2830

Stream No. 3351

Stream Name KIKNUK CR

Weather: Clear, Prt. Cloudy, (Cloudy)

Stream Stage: High, Low, (Medium)

Precip. Today Yes; Yesterday ??; This Week Yes

Altitude 170 M.S.L.

U.S.G.S. Quad TAYLOR MTN D-5

Lat. 60°56'03" N Long. 157°29'44" W

Temp: Air 54° Water 47°F Time 1120 AM Date 8/28/85

Water Q.: Muddy, Murky, (Stained), Clear

Substrate %: Mud 10; Sand 40; Gravel 30; Cobble 20; Boulder —; Bedrock —

Habitat Quality 1 → 5 (Poor … Excell): Spawning 5; Rearing 5; Migration 4

Flow:

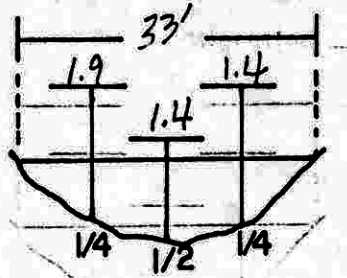

V = 0 2.7 2.7 2.1 0

0

	K	CO	S	DV/AC	W	SF				
		67		54						
		66								
		64								
		64								
		54								
		65								
		60								

Fish Species

Length mm.

Gear ELECTROSHOCKER Est. Area Sampled 6000 ft²

Sampling Time 493 sec Est. Sampling Efficiency 20%

Channel Diagram (include bank&stream features; vegetation)