State of Alaska
Department of Fish and Game
Nomination for Waters
Important to Anadromous Fish

86
Year of Revision

86-380

Anadromous Water Catalog Volume III

USGS Quad Taylor Mts D-4 DS

Name of Waterway Kiknik Creek

Anadromous Water Catalog Number of Waterway 335-20-16600
2830-3351

Change to _____ Atlas
_____ Catalog
X Both

Addition X

Deletion _____

Correction _____

Name addition:
USGS name Kiknik Creek
Local name _____

ALASKA DEPT. OF FISH & GAME
NOV - 8 1985
REGION II
HABITAT DIVISION

For Office Use

Nomination # _____

Regional Supervisor 11/8/85 Date

CK SJS 11/21/85

Tom Ruccio Drafted 11-19-85 Date

Species	Date(s) Observed	Spawning	Rearing	Migration
Coho	8/28/85		X	

Comments: Provide any clarifying information, including number of fish observed, location of fish survey data, etc.
Stream is lightly stained, no barriers to fish migration observed downstream, juvenile cohos collected by electrofishing approx. 1.5 miles downstream, upper limit defined by beaver dams upstream

Attach a copy of a map showing location of mouth and upper points of each species, specific stream reaches identified for spawning or rearing, locations of barriers, such as falls. Attach a copy of the fish survey data, if available.

Name of Observer (please print) Kimbal A. Sundberg

Date: 10/25/85 Signature: Kimbal A Sundberg

Address: ADF&G, Habitat Division R. 4

Signature of Area Biologist: _____

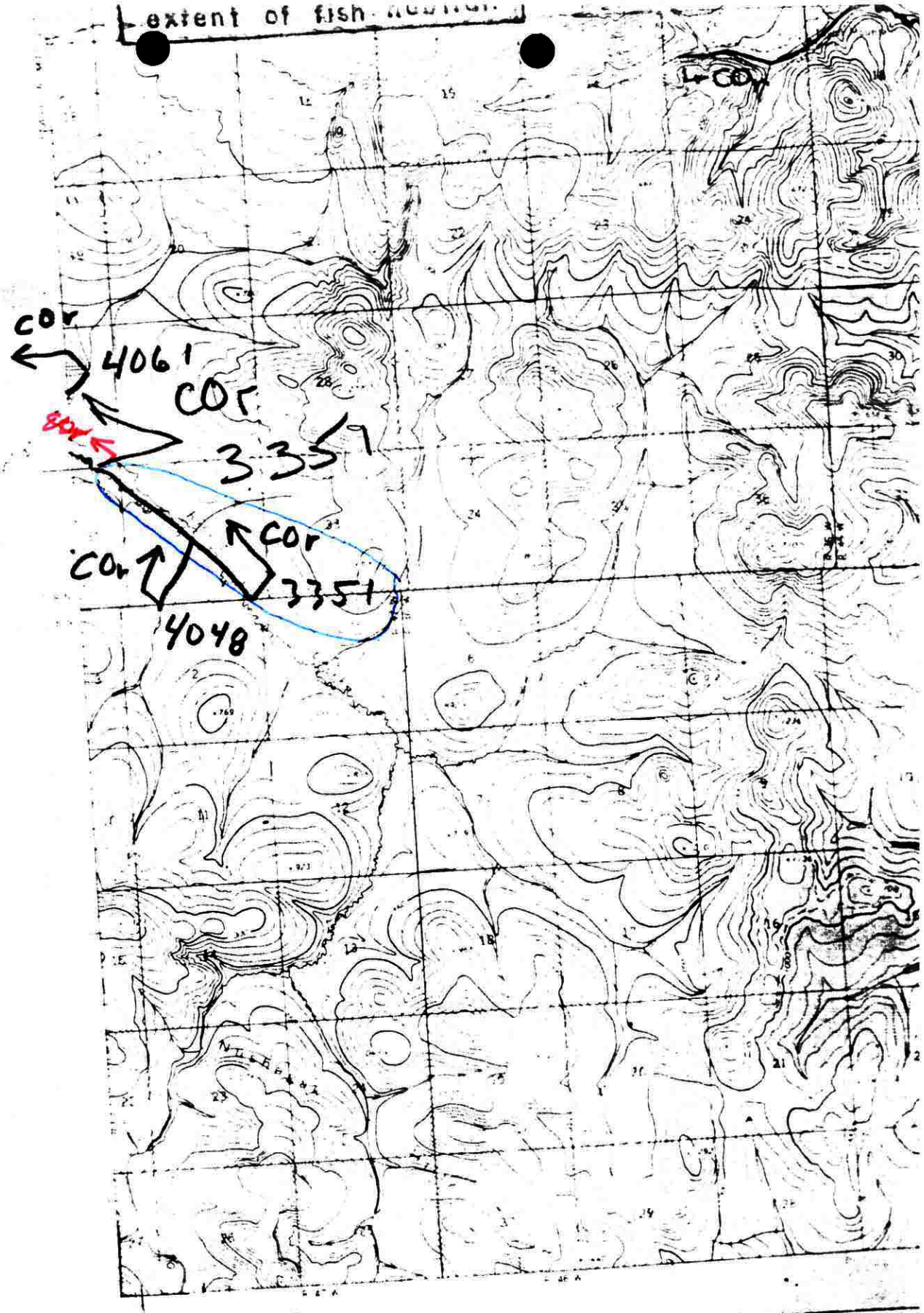
extent of fish
COR
4061
COR
3357
COR
COR
3351
4048

Observer(s) Rogers Schwarzkopf Watershed No. 335-20-16600-2830

Stream No. 3351 Stream Name Kiknuk cr

Weather: Clear, Prt. Cloudy, **Cloudy**

Stream Stage: High, Low, **Medium**

Precip. Today Yes Yesterday No This Week Yes

Altitude 470 M.S.L U.S.G.S. Quad Taylor mtn D-5

Lat. 60°56'03" N Long. 157°29'44" W

Temp: Air 5°C Water 47°F Time 1120 AM Date 9/28/05

Water Q.: Muddy, Murky, **Stained**, Clear

Substrate %: Mud 10, Sand 40, Gravel 30, Cobble 20, Boulder ___, Bedrock ___

Habitat Quality 1 ——→ 5 (Poor, Excell) Spawning 5 Rearing 5 Migration 4

Flow:

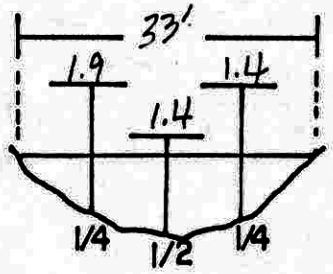

V= 0 2.7 2.7 2.1 0

Fish Species

Length mm.	K	CO	S	DV/AC	W	SF				
		67		54						
		66								
		64								
		64								
		54								
		65								
		60								

Gear Electroshocker Est. Area Sampled 6000 ft²

Sampling Time 493 sec Est Sampling Efficiency 30%

Channel Diagram (include bank&stream features, vegetation)