1986
~~1985~~
Year of Revision

86-375

State of Alaska
Department of Fish and Game
Nomination for Waters
Important to Anadromous Fish

Anadromous Water Catalog Volume IV

USGS Quad TAYLOR MTN. D-4 D-3 Sleetmute A-3 B-3

Name of Waterway —

Anadromous Water Catalog Number of Waterway

335-20-16600-2830-3089-4134

Change to _____ Atlas

_____ Catalog

— Both

Addition —

Deletion _____

Correction _____

Name addition:

USGS name _____

Local name _____

ALASKA DEPT. OF FISH & GAME
SEP 27 1985
REGION II
HABITAT DIVISION

For Office Use

Nomination # _____

[signature] 10/21/85
Regional Supervisor Date

OK STS 11/22/85

Tom Buccini 11-22-85
Drafted Date

Species	Date(s) Observed	Spawning	Rearing	Migration
KING	8/27/85		—	

Comments: Provide any clarifying information, including number of fish observed, location of fish survey data, etc.

JUVENILES COLLECTED BY ELECTROSHOCK
Extend Titnuk Creek (3089) and Add new tributary 4134

Attach a copy of a map showing location of mouth and upper points of each species, specific stream reaches identified for spawning or rearing, locations of barriers, such as falls. Attach a copy of the fish survey data, if available.

Name of Observer (please print) KIMBAL A. SUNDBERG

Date: 9/20/85 Signature: [signature]

Address: ADF&G, HABITAT DIV, REG. IV

Signature of Area Biologist: _____

Observer(s) Sundberg Wiedmer Watershed No. 335-20-16600-2830-3099-4134

Stream No. 4134 Stream Name Titnuk Creek

Weather: Clear / Prt. Cloudy / Cloudy

Stream Stage: High / Low / Medium

Precip. Today 0 / Yesterday trace / This Week moderate

Altitude 480 M.S.L U.S.G.S. Quad TAYLOR MIN. D-4

Lat. 60°47'34" N Long. 157°07'56" W

Temp: Air 56 Water 47 Time 1445 Date 27 Aug 85

Water Q.: Muddy / Murky / Stained / Clear

Substrate %: Mud ___ / Sand 10 / Gravel 80 / Cobble 10 / Boulder ___ / Bedrock ___

Habitat Quality 1 ——→ 5 (Poor, Excell)

Spawning 4
Rearing 4
Migration 4

maybe beaver dams downstream

Flow:

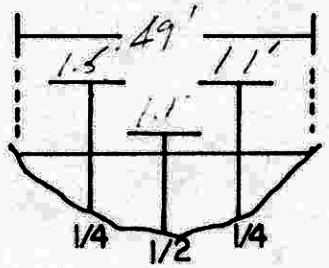

V= 0 1.0 1.0 0.9 0

Fish Species

Length mm.	K	CO	S	DV/AC	W	SF	Sculpin			
Sample saved	62						12			
	51									
	37									

Gear Electrofish Est. Area Sampled 300 x 50

Sampling Time 501 Est Sampling Efficiency 10%

Channel Diagram (include bank&stream features, vegetation)



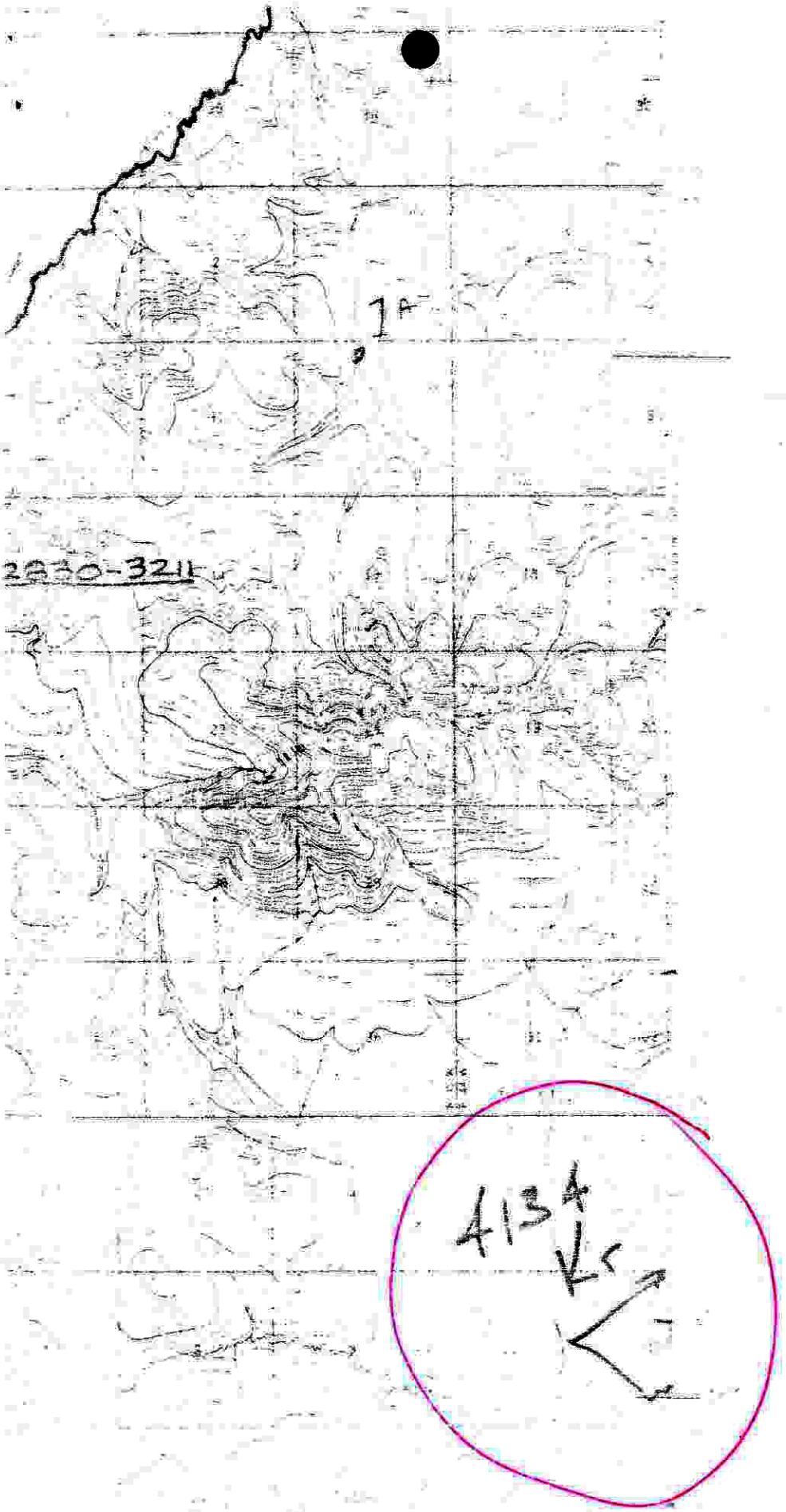

Taylor Mts D-4