State of Alaska
Department of Fish and Game
Nomination for Waters
Important to Anadromous Fish

~~1985~~ 1986
Year of Revision

86-372

Anadromous Water Catalog Volume IV

USGS Quad TAYLOR MTN. D-2

Name of Waterway —

Anadromous Water Catalog Number of Waterway

335-20-16600-2830-3041-4310-5011

Change to _____ Atlas

_____ Catalog

— Both

Addition —

Deletion _____

Correction _____

Name addition:

USGS name _____

Local name _____

ALASKA DEPT. OF
FISH & GAME

SEP 27 1985

REGION II
HABITAT DIVISION

For Office Use

Nomination # _____

[signature] 10/21/85
Regional Supervisor Date

Tom Buccew 11-19-85
Drafted Date

Species	Date(s) Observed	Spawning	Rearing	Migration
COHO	8/27/85		—	

Comments: Provide any clarifying information, including number of fish observed, location of fish survey data, etc.

JUVENILES COLLECTED BY ELECTROSHOCK

Attach a copy of a map showing location of mouth and upper points of each species, specific stream reaches identified for spawning or rearing, locations of barriers, such as falls. Attach a copy of the fish survey data, if available.

Name of Observer (please print) DANIEL J. SCHNEIDERHAN

Date: 11/23/85 Signature: [signature]

Address: ADF&G, COMMERCIAL FISH, AYK

Signature of Area Biologist: _____

Photos 13 + 14 6A

Observer(s) ROGERS SCHNEIDERMAN Watershed No. 335-20-16600-2830-3041 Hello

Stream No. ~~4180~~ 4310 Stream Name

Weather: Clear, Prt. Cloudy, Cloudy

Stream Stage: High, Low, Medium

Precip. Today NO Yesterday NO This Week Yes

Altitude 700 M.S.L U.S.G.S. Quad TAYLOR MTN

Lat. 60°48'56" N Long. 156°25'26" W

Temp: Air 64°F Water 48°F Time 6 15 PM Date 8/27/85

Water Q.: Muddy, Murky, Stained, Clear

Substrate %: Mud 10, Sand 30, Gravel 40, Cobble 20, Boulder ___, Bedrock ___

Habitat Quality 1 ——→ 5 (Poor, Excell)

Spawning 4 Rearing 5 Migration 3

Flow:

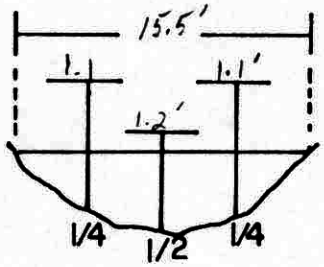

V= 0 3.2 4.5 4.2 0

Fish Species

Length mm.	K	CO	S	DV/AC	W	SF	3 sculpin			
		68								
		44								
		47								
		45								
		46								
		43								
		50								
		47								
		41								
		39								
		43								
		41								

Gear ELECTROSHOCKER Est. Area Sampled 1200 ft²

Sampling Time 257 s. Est Sampling Efficiency 60 %

Channel Diagram (include bank&stream features, vegetation)



numerous sculpins observed.
" coho juv. observed in side slough


Kr
Upper points document limits of fish surveys and usually not the extent of fish habitat.
4310
cor
cor
5010
T. 10 N
T. 9 N
T. 8 N
(TAYLOR MTS D-1)
R 41 W
R 40 W