State of Alaska
Department of Fish and Game
Nomination for Waters
Important to Anadromous Fish

1986
~~1985~~
Year of Revision
86-365

Anadromous Water Catalog Volume IV

USGS Quad 76 TAYLOR MTN. C-7

Name of Waterway KASHIOLI CR.

Anadromous Water Catalog Number of Waterway

335-20-16600-2830-3431-4186-5010

Change to _____ Atlas

_____ Catalog

— Both

Addition —

Deletion _____

Correction _____

Name addition:

USGS name _____

Local name _____

ALASKA DEPT. OF
FISH & GAME
SEP 27 1985
REGION II
HABITAT DIVISION

For Office Use

Nomination # _____

[signature] 10/4/85
Regional Supervisor Date

OK SJB 11/21/85

Tom Ruccaro 11-19-85
Drafted Date

Species	Date(s) Observed	Spawning	Rearing	Migration
COHO	8/29/85		—	

Comments: Provide any clarifying information, including number of fish observed, location of fish survey data, etc.

JUVENILES COLLECTED BY ELECTROSHOCK

Attach a copy of a map showing location of mouth and upper points of each species, specific stream reaches identified for spawning or rearing, locations of barriers, such as falls. Attach a copy of the fish survey data, if available.

Name of Observer (please print) KIMBAL A. SUNDBERG

Date: 9/17/85 Signature: [signature]

Address: ADF+G, HABITAT DIV. REG. IV

Signature of Area Biologist: _____

335-20-16600-2830.3431 4186

Observer(s) Sundberg Wiedmer Watershed No. _____

Stream No. S010 Stream Name Kashioli Creek

Weather: Clear, Prt. Cloudy, **Cloudy**

Stream Stage: High, Low, **Medium**

Precip. Today trace
Yesterday occas.
This Week moderate

Altitude 900 M.S.L U.S.G.S. Quad TAYLOR MTN C-7

Lat. 60°31'28" N Long. 158°27'12" W

Temp: Air 52 Water 44 Time 1348 Date 29 Aug 85

Water Q.: Muddy, Murky, Stained, **Clear**

Substrate %: Mud 5, Sand 20, Gravel 75, Cobble ___, Boulder ___, Bedrock ___

Habitat Quality 1 ⟶ 5 (Poor, Excell) Spawning 2 Rearing 4 Migration 3

BEAVER DAM UP AND DOWN STREAM

Flow:

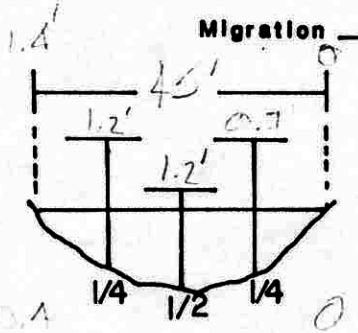

V= 0 1.2 0.9 0.6 0

Fish Species

Length mm.	K	CO	S	DV/AC	W	SF				
		87								
		80								
		63								
		90								
		77								
		79								
		90								

Gear EF Est. Area Sampled 80 x 6

Sampling Time 252 Est Sampling Efficiency 90%

Channel Diagram (include bank&stream features, vegetation)



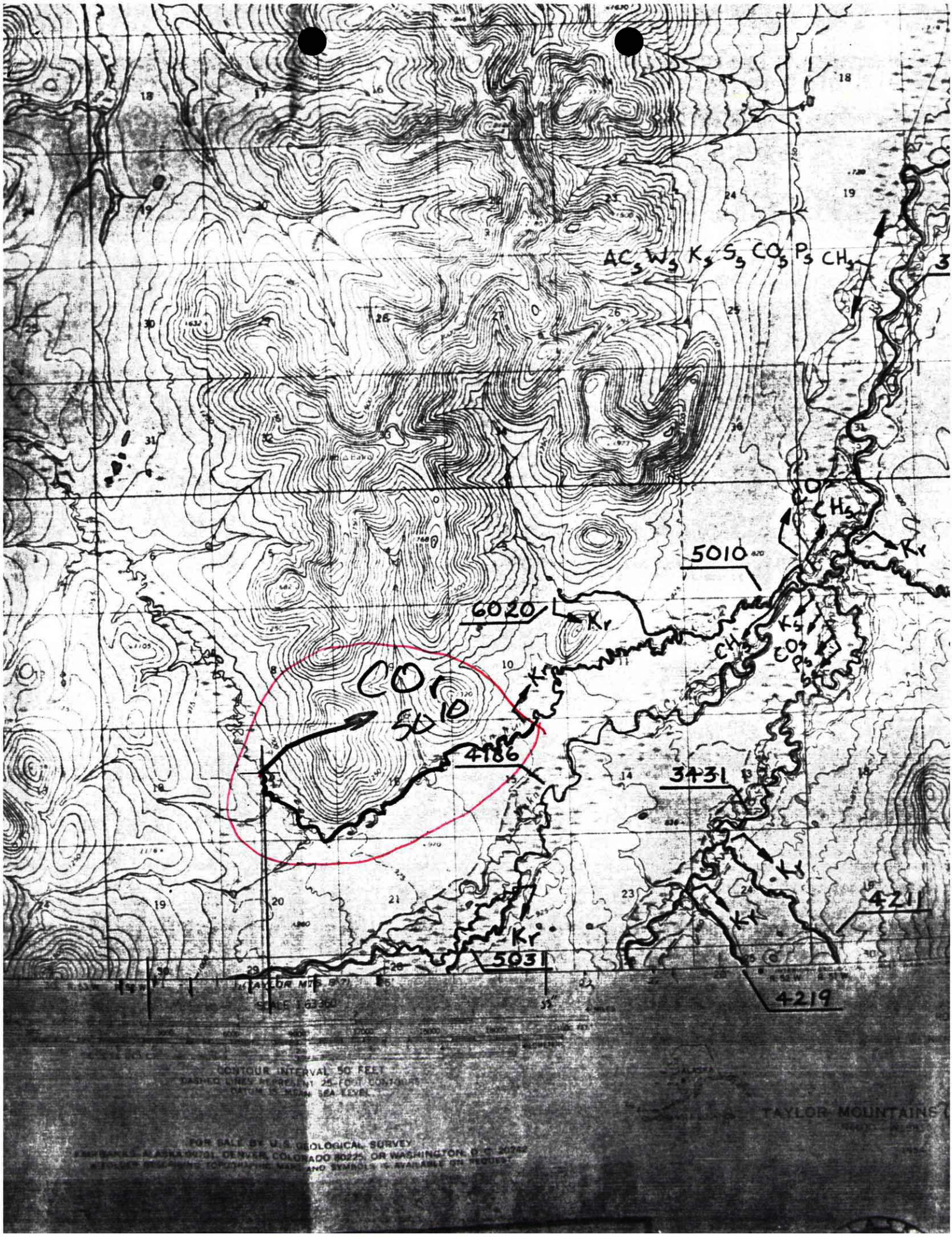

ACs Ws Ks Ss COs Ps CHs
CHs
Kr
5010
6020
Kr
CHs
Ks
COs
Ps
Ss
COr
5010
Kr
4186
3431
Kr
4211
Kr
Kr
5031
4219
TAYLOR MTS
SCALE 1:63360
CONTOUR INTERVAL 50 FEET
DASHED LINES REPRESENT 25-FOOT CONTOURS
DATUM IS MEAN SEA LEVEL
FOR SALE BY U.S. GEOLOGICAL SURVEY
EMPHANIS, ALASKA 99701, DENVER, COLORADO 80225, OR WASHINGTON, D.C. 20242
A FOLDER DESCRIBING TOPOGRAPHIC MAPS AND SYMBOLS IS AVAILABLE ON REQUEST
TAYLOR MOUNTAINS