State of Alaska
Department of Fish and Game
Nomination for Waters
Important to Anadromous Fish

1986
~~1985~~
Year of Revision

86-364

Anadromous Water Catalog Volume IV

USGS Quad 76 TAYLOR MTN C-7

Name of Waterway BAIRD CR.

Anadromous Water Catalog Number of Waterway

335-20-16600-2830-3130-4151

Change to _____ Atlas

_____ Catalog

— Both

Addition —

Deletion _____

Correction _____

Name addition:

USGS name _____

Local name _____

ALASKA DEPT. OF
FISH & GAME
SEP 27 1985
REGION II
HABITAT DIVISION

For Office Use

Nomination # _____

[signature] 10/21/85
Regional Supervisor Date

OK SB 11/21/85

Tom Ruccero 11-19-85
Drafted Date

Species	Date(s) Observed	Spawning	Rearing	Migration
COHO	8/29/85		—	
SOCKEYE	"		—	

Comments: Provide any clarifying information, including number of fish observed, location of fish survey data, etc.

BOTH COHO AND SOCKEYE JUVENILES WERE COLLECTED BY ELECTROSHOCK

Attach a copy of a map showing location of mouth and upper points of each species, specific stream reaches identified for spawning or rearing, locations of barriers, such as falls. Attach a copy of the fish survey data, if available.

Name of Observer (please print) DANIEL J. SCHNEIDERHAN

Date: _____ Signature: [signature]

Address: ADF+G, COMMERCIAL FISH., AYK

Signature of Area Biologist: _____

Observer(s) Rogers Schnackenberg Watershed No. 20-16600-2830-3430 Sample 15 A

Stream No. 4151 Stream Name BALLO Creek

Weather: Clear, Prt. Cloudy, **Cloudy**

Stream Stage: High, Low, **Medium**

Precip. Today NO Yesterday yes This Week yes

Altitude [850*] M.S.L U.S.G.S. Quad Tyrone mtn C-7

* [illegible] m topo sheet

Lat. 60°39'45" N Long. 158°28'34" W

Temp: Air 51°F Water 43°F Time 1:20 pm Date 8/29/85

Water Q.: Muddy, Murky, Stained, **Clear**

Substrate %: Mud ___, Sand 30, Gravel 30, Cobble 40, Boulder ___, Bedrock ___

Habitat Quality 1 ——→ 5 (Poor, Excell) Spawning 5 Rearing 5 Migration 5

Flow:

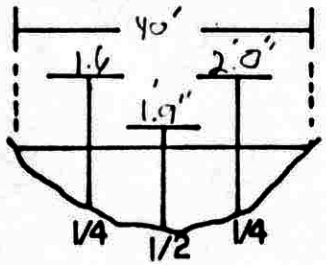

V= 0 27 22 14 0

Fish Species

Length mm.	K	CO	S	DV/AC	W	SF				
	[illegible]	63	42*	46						
		54		42						
		49		42						
		45*		51						
		49		54						
		47		53						
		38								
		44								
		44								
		39								
		40								
		46								
		42								
		40								

Gear Electro Fisher Est. Area Sampled 2000 sq ft

Sampling Time 220 sec Est Sampling Efficiency 10%

Channel Diagram (include bank&stream features, vegetation)



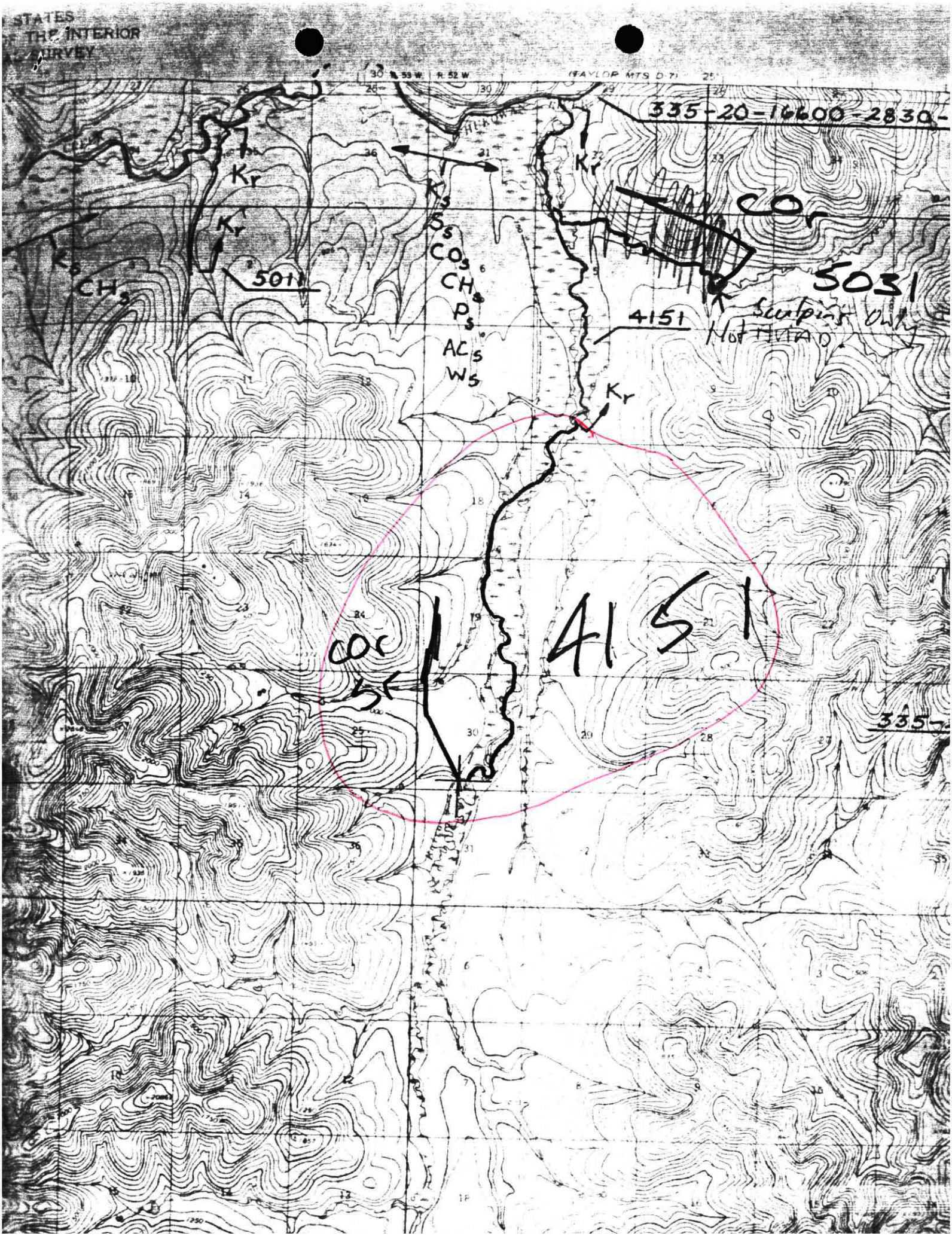
STATES
THE INTERIOR
SURVEY
(TAYLOR MTS D-7)
335-20-16600-2830-
Kr
Kr
Ks
CHs
5011
Ks
Ss
COs
CHs
Ps
ACs
Ws
Kr
COr
5031
Sculpins Only
Not HUAD
4151
Kr
4151
COr
SF
335-