State of Alaska
Department of Fish and Game
Nomination for Waters
Important to Anadromous Fish

86
Year of Revision
86-358

Anadromous Water Catalog Volume IV

USGS Quad Taylor Mts C-6

Name of Waterway

Anadromous Water Catalog Number of Waterway 335-20-16600-2830-3431-4021-~~[illegible]~~ 5070-6051

Change to _____ Atlas
_____ Catalog
X Both

Addition X

Deletion

Correction

Name addition:

USGS name

Local name

ALASKA DEPT. OF FISH & GAME
NOV -8 1985
REGION II
HABITAT DIVISION

For Office Use

Nomination #

Regional Supervisor — Date 11/15/85

OK SOS 11/21/85

Tom Buccero — Drafted — Date 11-19-85

Species	Date(s) Observed	Spawning	Rearing	Migration
Coho	8/28/85		X	

Comments: Provide any clarifying information, including number of fish observed, location of fish survey data, etc.

Stream is clear, no barriers to fish migration observed downstream, coho juveniles collected from ~~[illegible]~~ #5070 approx. 1 mile upstream of confluence with #6051, coho spawning observed approx. 1 mile downstream in #5070

Attach a copy of a map showing location of mouth and upper points of each species, specific stream reaches identified for spawning or rearing, locations of barriers, such as falls. Attach a copy of the fish survey data, if available.

Name of Observer (please print) Kimbal A. Sundberg

Date: 10/25/85 Signature: Kimbal A. Sundberg

Address: ADF&G, Habitat Division, R.4

Signature of Area Biologist:

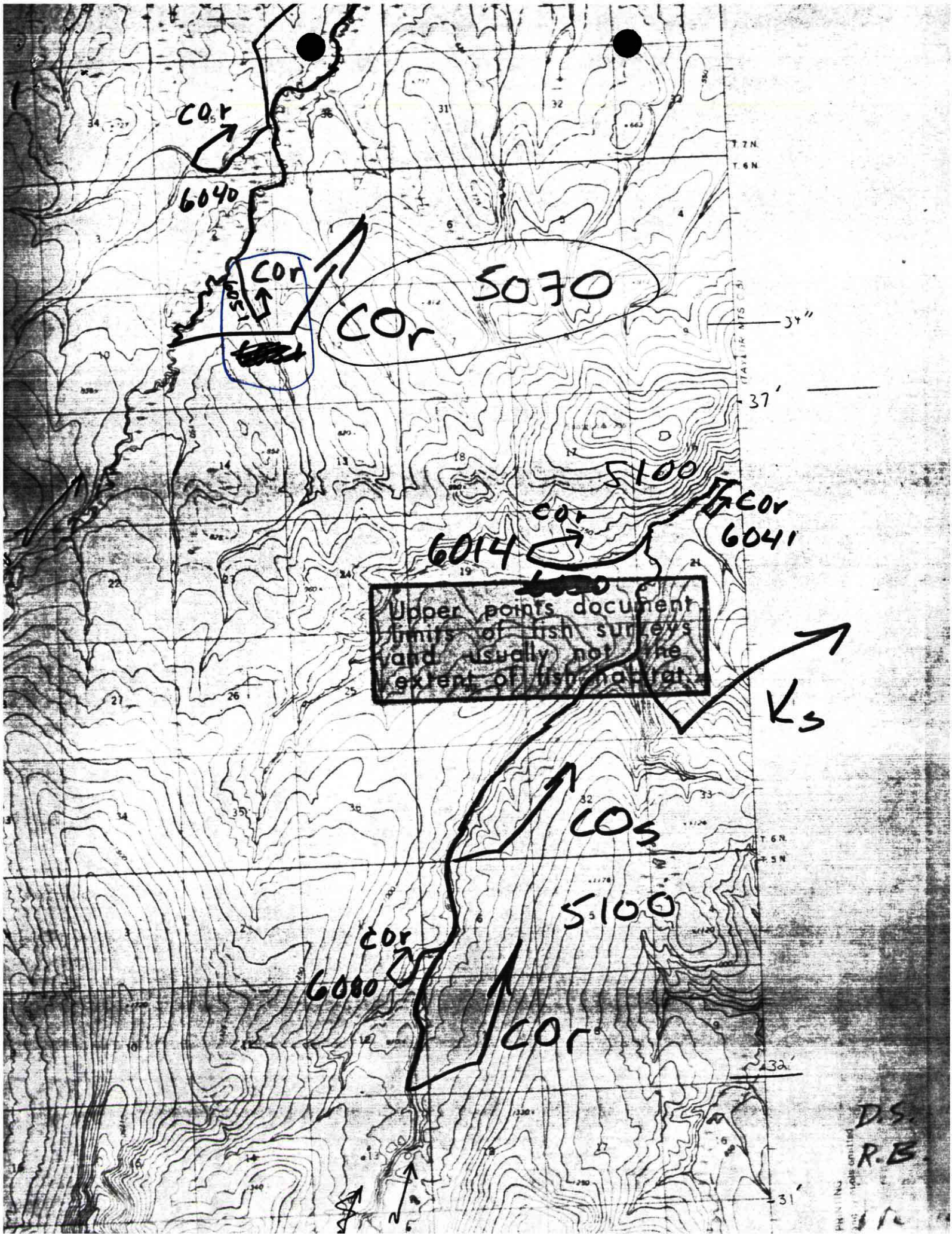
COr
6040
COr
5070
COr
5100
COr
6041
COr
6014
Upper points document limits of fish surveys and usually not the extent of fish habitat
Ks
COs
5100
COr
6080
COr
D.S.
R.B.

Observer(s) Rogers · Schmiedenberg Watershed No. 335-20-16600-2830-3431-4221

Stream No. 5070 Stream Name

Weather: Clear, Prt. Cloudy, Cloudy (circled)

Stream Stage: High, Low, Medium (circled)

Precip. Today Yes
Yesterday No
This Week Yes

Altitude 640 M.S.L U.S.G.S. Quad TAYLOR MTN C-6

Lat. 60°37'34" N Long. 158°00'56" W

Temp: Air 61°F Water 44°F Time 4:50 pm Date 8/28/85

Water Q.: Muddy, Murky, Stained, Clear (circled)

Substrate %: Mud ___, Sand ___, Gravel 30, Cobble 30, Boulder 40, Bedrock ___

Habitat Quality 1 ——→ 5 (Poor, Excell)
Spawning 3
Rearing 4
Migration 4

Flow:

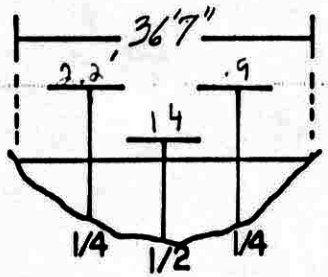

V= 0 25 25 30 0

Fish Species

Length mm.	K	CO	S	DV/AC	W	SF				
		45								
		40								
		40								
		41								
		41								
		46								
		44								
		41								
		36								
		38								
		36								
		54								
		43								
		36								

Gear ELECTROSHOCKER Est. Area Sampled 1000 sq ft

Sampling Time 103 sec. Est Sampling Efficiency 40%

Channel Diagram (include bank&stream features, vegetation)