State of Alaska
Department of Fish and Game
Nomination for Waters
Important to Anadromous Fish

86
Year of Revision

86-355

Anadromous Water Catalog Volume IV

USGS Quad Taylor Mtns C-6

Name of Waterway —

Anadromous Water Catalog Number of Waterway 335-20-16600
2830-3431-4021-5070-6040

Change to _____ Atlas
_____ Catalog
X Both

Addition X

Deletion _____

Correction _____

Name addition:

USGS name _____

Local name _____

ALASKA DEPT. OF FISH & GAME
NOV -8 1985
REGION II
HABITAT DIVISION

For Office Use

Nomination # _____

[signature] Regional Supervisor 11/5/85 Date

_____ _____

Tom Baccei Drafted 11-19-85 Date

Species	Date(s) Observed	Spawning	Rearing	Migration
Coho	8/28/85		X	

Comments: Provide any clarifying information, including number of fish observed, location of fish survey data, etc.

Stream is clear, no barriers to fish migration observed downstream, coho salmon spawning observed at confluence of this stream (#6040) with #5070, juvenile Coho Salmon collected approx. 2 miles upstream in #5070

Attach a copy of a map showing location of mouth and upper points of each species, specific stream reaches identified for spawning or rearing, locations of barriers, such as falls. Attach a copy of the fish survey data, if available.

Name of Observer (please print) Kimbal A. Sundberg

Date: 10/25/85 Signature: [signature]

Address: ADF&G, Habitat Division, R.4

Signature of Area Biologist: _____

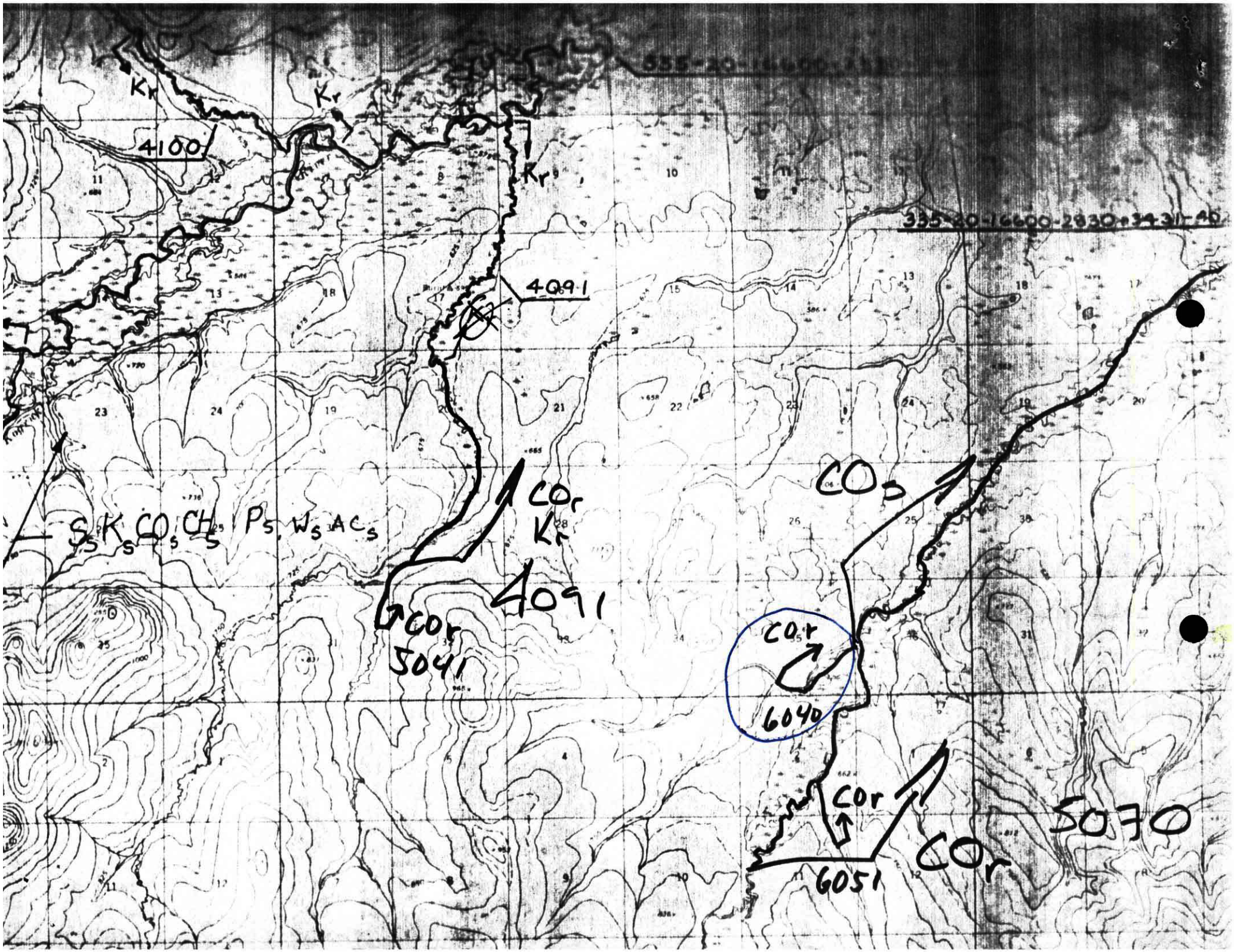

Kr
Kr
4100
Kr
4091
335-20-16600-2830+3431-40
CO$_r$
Kr
4091
CO$_r$
5041
S$_s$ K$_s$ CO$_s$ CH$_s$ P$_s$ W$_s$ AC$_s$
CO$_s$
CO$_r$
6040
CO$_r$
6051
CO$_r$
5070

SAMPLE SITE 11 A

Photo's 23-24

Observer(s) Rogers · Schneider Lang Watershed No. 335-20-16600-2830-3431-4221-

Stream No. 5070 Stream Name

Weather: Clear, Prt. Cloudy, Cloudy (circled)

Stream Stage: High, Low, Medium (circled)

Precip. Today Yes Yesterday No This Week Yes

Altitude 640 M.S.L U.S.G.S. Quad TAYLOR MTN C-C

Lat. 60°37'34" N Long. 158°00'56" W

Temp: Air 61°F Water 44°F Time 4:50 pm Date 8/28/85

Water Q.: Muddy, Murky, Stained, Clear (circled)

Substrate %: Mud ___, Sand ___, Gravel 30, Cobble 30, Boulder 40, Bedrock ___

Habitat Quality 1 ——→ 5 (Poor, Excell) Spawning 3 Rearing 4 Migration 4

Flow:

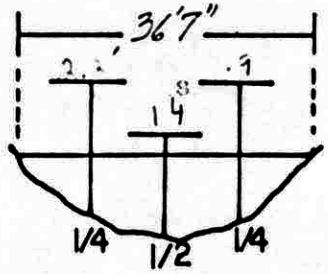

V= 0 25 25 30 0

Fish Species

Length mm.	K	CO	S	DV/AC	W	SF				
		45								
		40								
		40								
		41								
		41								
		46								
		44								
		41								
		36								
		38								
		36								
		54								
		43								
		36								

Gear ELECTROSHOCKER Est. Area Sampled 1000 sq ft

Sampling Time 103 sec. Est Sampling Efficiency 40%

Channel Diagram (include bank&stream features, vegetation)