State of Alaska
Department of Fish and Game
Nomination for Waters
Important to Anadromous Fish

'86
Year of Revision

86-348

Anadromous Water Catalog Volume III

USGS Quad Taylor Mtns C-5

Name of Waterway —

Anadromous Water Catalog Number of Waterway 335-20-16600-2830-3431-4021-5144

Change to _____ Atlas

_____ Catalog

X Both

Addition X

Deletion _____

Correction _____

Name addition:

USGS name _____

Local name _____

ALASKA DEPT. OF FISH & GAME
NOV -8 1985
REGION II
HABITAT DIVISION

For Office Use

Nomination # _____

Regional Supervisor 11/15/85 Date

OK SJS 11/21/85

Tom Ruccio Drafted 11-19-85 Date

Species	Date(s) Observed	Spawning	Rearing	Migration
Coho	8/28/85			

Comments: Provide any clarifying information, including number of fish observed, location of fish survey data, etc.

Stream is clear, no obstructions to fish migration located downstream, coho salmon observed spawning in #4021 approximately 7 miles upstream in #4021, juvenile cohos collected by electrofishing in #4021

Attach a copy of a map showing location of mouth and upper points of each species, specific stream reaches identified for spawning or rearing, locations of barriers, such as falls. Attach a copy of the fish survey data, if available.

Name of Observer (please print) Kimbal A. Sundberg

Date: 10/29/85 Signature: Kimbal A Sundberg

Address: ADF&G, Habitat Division, R.4

Signature of Area Biologist: _____

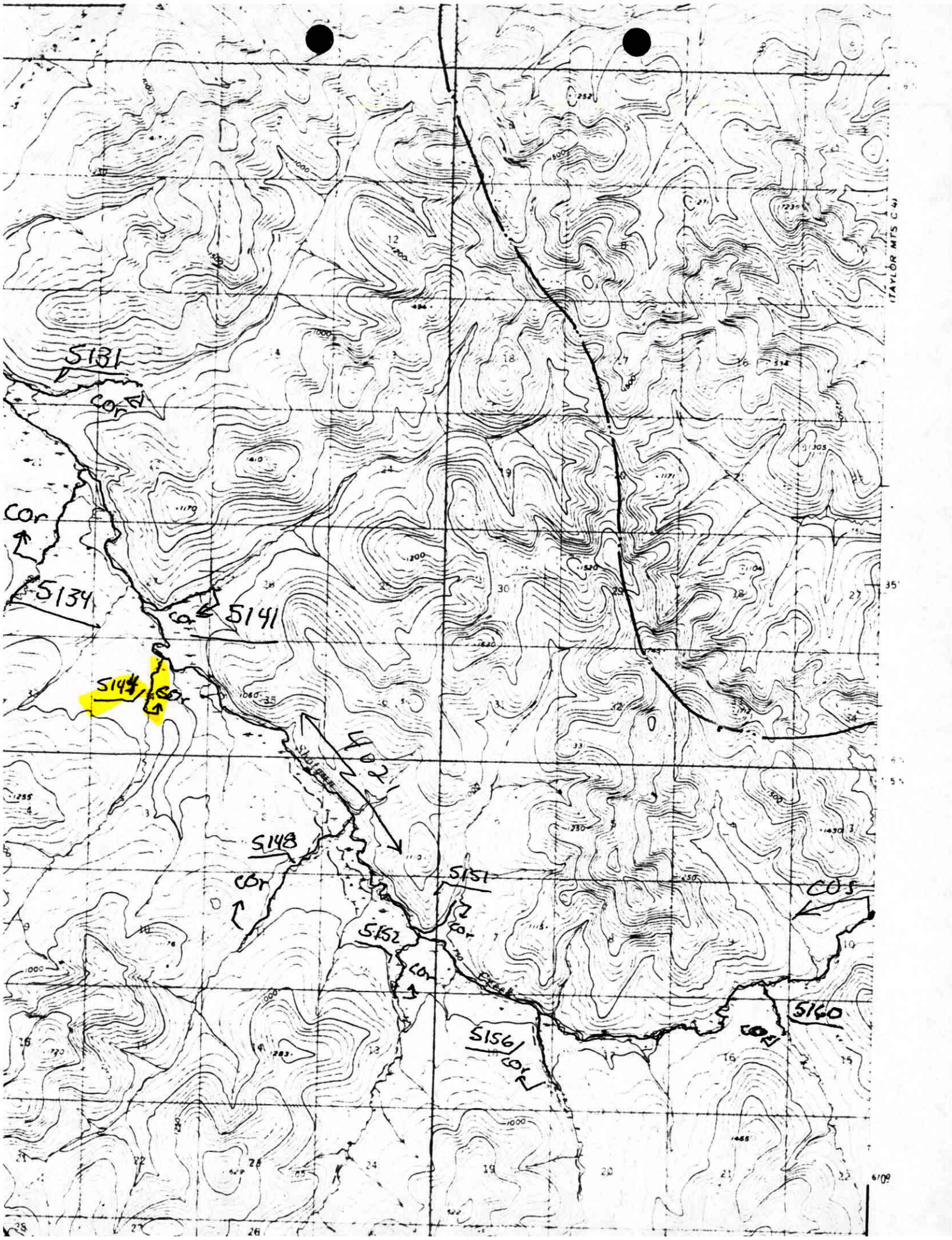
5131
COR
COR
5134
COR
5141
5144
COR
402
5148
COR
5151
COR
5152
COR
5156
COR
COR
5160
COR
TAYLOR MTS C-4
6/09

Observer(s) Sundberg Wiedmer Watershed No. 335-20-16600-2830 4021

Stream No. 4021 ~~5197~~ Stream Name Shotgun Creek

Weather: Clear, Prt. Cloudy, Cloudy (circled)

Stream Stage: High, Low, Medium (circled)

Precip. Today moderate; Yesterday 0; This Week moderate

Altitude 860 M.S.L. U.S.G.S. Quad TAYLOR MTS. C-5

Lat. 62°32'32" N Long. 157°30'00" W

Temp: Air 53 Water 44 Time 1305 Date 28 Aug 85

Water Q.: Muddy, Murky, Stained, Clear (circled)

Substrate %: Mud —, Sand 10, Gravel 90, Cobble —, Boulder —, Bedrock —

Habitat Quality 1 ——→ 5 (Poor, Excell)

Spawning 5 (adult cohos in stream paired - appeared to be spawning)

Rearing 5

Migration 3 (leaky beaver dams downstream)

Flow:

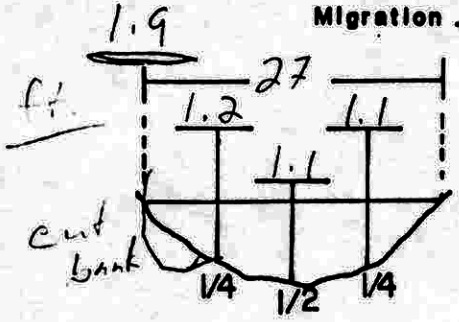

ft/sec V= 0 (0.5) 2.1 3.3 2.4 0

Fish Species

Length mm.	K	CO	S	DV/AC	W	SF	CO	[illegible]		
		43		55			41	~100		
		54		46			41			
		[illegible]		50						
		[illegible]		39						
		[illegible]		49						
		[illegible]								
		40								
		45								
		[illegible]								
		41								
		49								
		46								
		39								
		40								
		39								
		46								
		39								
		43								

Gear [illegible] Est. Area Sampled 200 × 20

Sampling Time [illegible] Est Sampling Efficiency 80%
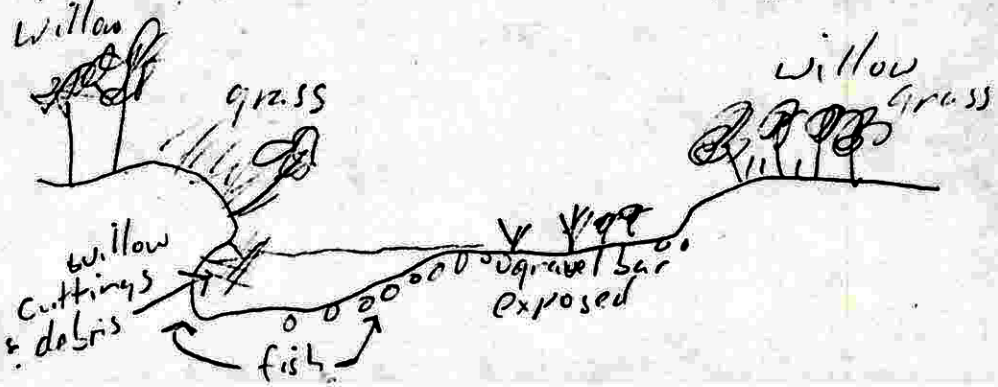
Channel Diagram (include bank&stream features, vegetation)