1986
~~1985~~
Year of Revision

86-344

State of Alaska
Department of Fish and Game
Nomination for Waters
Important to Anadromous Fish

Anadromous Water Catalog Volume IV

USGS Quad TAYLOR MTS C-5

Name of Waterway

Anadromous Water Catalog Number of Waterway

335-20-16600-2830-3431-4021-5111

Change to ____ Atlas

____ Catalog

— Both

Addition —

Deletion

Correction

Name addition:

USGS name

Local name

ALASKA DEPT. OF FISH & GAME
SEP 27 1985
REGION II
HABITAT DIVISION

For Office Use

Nomination #

Regional Supervisor 10/21/85 Date

OK SJS 11/24/85

Tom Ruccard Drafted 10-19-85 Date

Species	Date(s) Observed	Spawning	Rearing	Migration
COHO	8/28/85		—	

Comments: Provide any clarifying information, including number of fish observed, location of fish survey data, etc.

JUVENILES COLLECTED BY ELECTROSHOCK

Attach a copy of a map showing location of mouth and upper points of each species, specific stream reaches identified for spawning or rearing, locations of barriers, such as falls. Attach a copy of the fish survey data, if available.

Name of Observer (please print) DANIEL J. SCHNEIDERHAN

Date: 9/24/85 Signature:

Address: ADF&G COMMERCIAL FISH.
AYK

Signature of Area Biologist:

SAMPLE SITE 9 A

Observer(s) Rogers Schmidtbauer Watershed No. 335-20-16600-2830-3431-4021

Stream No. S111 Stream Name _____

Weather: Clear / Prt. Cloudy / Cloudy

Stream Stage: High / Low / Medium

Precip. Today 70S Yesterday NO This Week 70S

Altitude 560 M.S.L U.S.G.S. Quad TAYLOR MINS C-5

Lat. 60°30'11" N Long. 157°45'30" W

Temp: Air 51°F Water 45°F Time 1:15 p.m. Date 8/28/85

Water Q.: Muddy / Murky / Stained / Clear

Substrate %: Mud 10, Sand 10, Gravel 40, Cobble 40, Boulder ___, Bedrock ___

Habitat Quality 1 ——→ 5 (Poor / Excell) Spawning 5 Rearing 5 Migration 5

Flow:

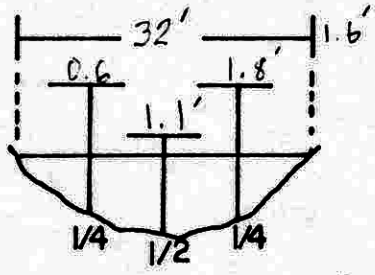

V= 0 2.0 1.9 1.5 0.3

Fish Species

Length mm.	K	CO	S	DV/AC	W	SF				
		113								
		105								
		74								

Gear ELECTROSHOCKER Est. Area Sampled _____

Sampling Time 294 sec Est Sampling Efficiency _____

Channel Diagram (include bank&stream features, vegetation)



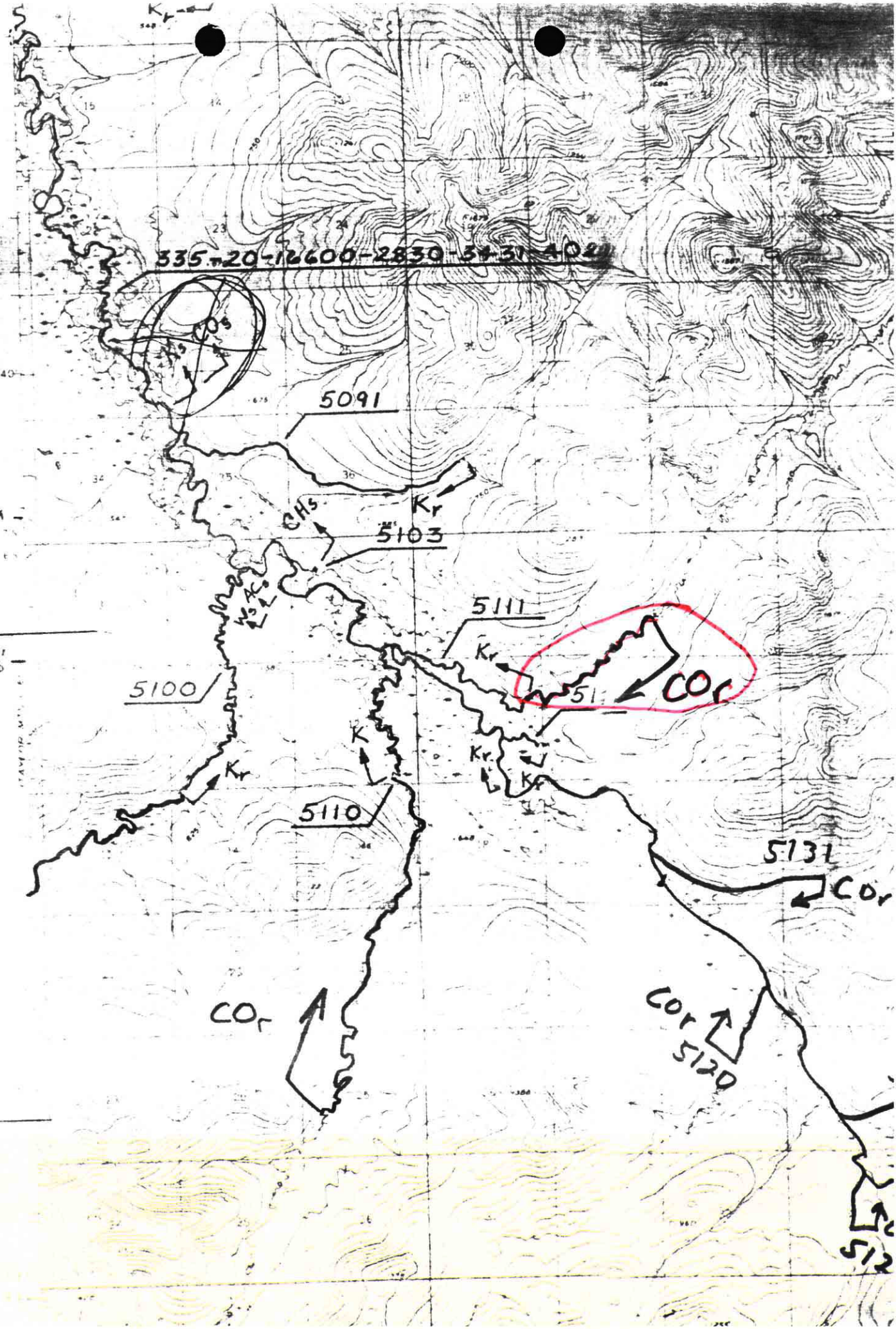

Kr
335-20-16600-2830-3431-4021
COs
5091
Kr
CHs
5103
5111
Kr
COr
5100
K
Kr
Kr
Kr
5110
5131
COr
COr
COr
5120