State of Alaska
Department of Fish and Game
Nomination for Waters
Important to Anadromous Fish

1986
~~1985~~
Year of Revision

86-343

Anadromous Water Catalog Volume IV

USGS Quad TAYLOR MTS C-5

Name of Waterway —

Anadromous Water Catalog Number of Waterway

335-20-16600-2830-3431-4021-5110

Change to ~~X~~ Atlas

Catalog

X ~~Both~~

Addition —

Deletion

Correction ~~X~~

Name addition:

USGS name

Local name

ALASKA DEPT. OF
FISH & GAME

SEP 27 1985

REGION II
HABITAT DIVISION

For Office Use

Nomination #

[signature] 10/21/85
Regional Supervisor Date

ok SVS 11/21/85

Tom Ruccero 10-19-85
Drafted Date

Species	Date(s) Observed	Spawning	Rearing	Migration
Coho	8/28/85		—	

Comments: Provide any clarifying information, including number of fish observed, location of fish survey data, etc.

JUVENILES COLLECTED BY ELECTROSHOCK

Attach a copy of a map showing location of mouth and upper points of each species, specific stream reaches identified for spawning or rearing, locations of barriers, such as falls. Attach a copy of the fish survey data, if available.

Name of Observer (please print) DANIEL J. SCHNEIDERHAN

Date: 9/24/85 Signature: [signature]

Address: ADF&G, COMMERCIAL FISH, AYK

Signature of Area Biologist:

Rogos sample site 10 A

Observer(s) Schuelaker Watershed No. 335-20-16600-2830-3431-4021

Stream No. S110 Stream Name

Weather: Clear, Prt. Cloudy, **Cloudy**

Stream Stage: High, Low, **Medium**

Precip. Today Yes

Yesterday NO

This Week Yes

Altitude [680*] M.S.L from topo sheet

U.S.G.S. Quad TAYLOR MTN QUAD C-5

Lat. 60°34'48" N Long. 157°48'32" W

Temp: Air 62°F Water 44°F Time 1:30 PM Date 8-28-85

Water Q.: Muddy, Murky, **Stained**, Clear

Substrate %: Mud 5, Sand 20, Gravel 20, Cobble 55, Boulder, Bedrock

Habitat Quality 1 → 5 (Poor, Excell)

Spawning 5

Rearing 5

Migration 5

Flow:

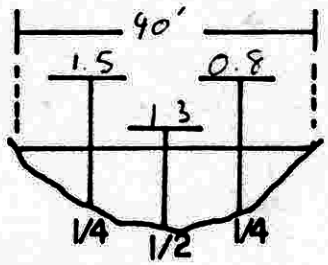

V= 0 2.2 2.3 2.2 0

Photos 21-22

Fish Species

Length mm.	K	CO	S	DV/AC	W	SF			
		45							
		55							
		50							
		46							

Gear ELECTROSHOCKER Est. Area Sampled 4500 ft²

Sampling Time 477 sec Est Sampling Efficiency 10%

Channel Diagram (include bank&stream features, vegetation)



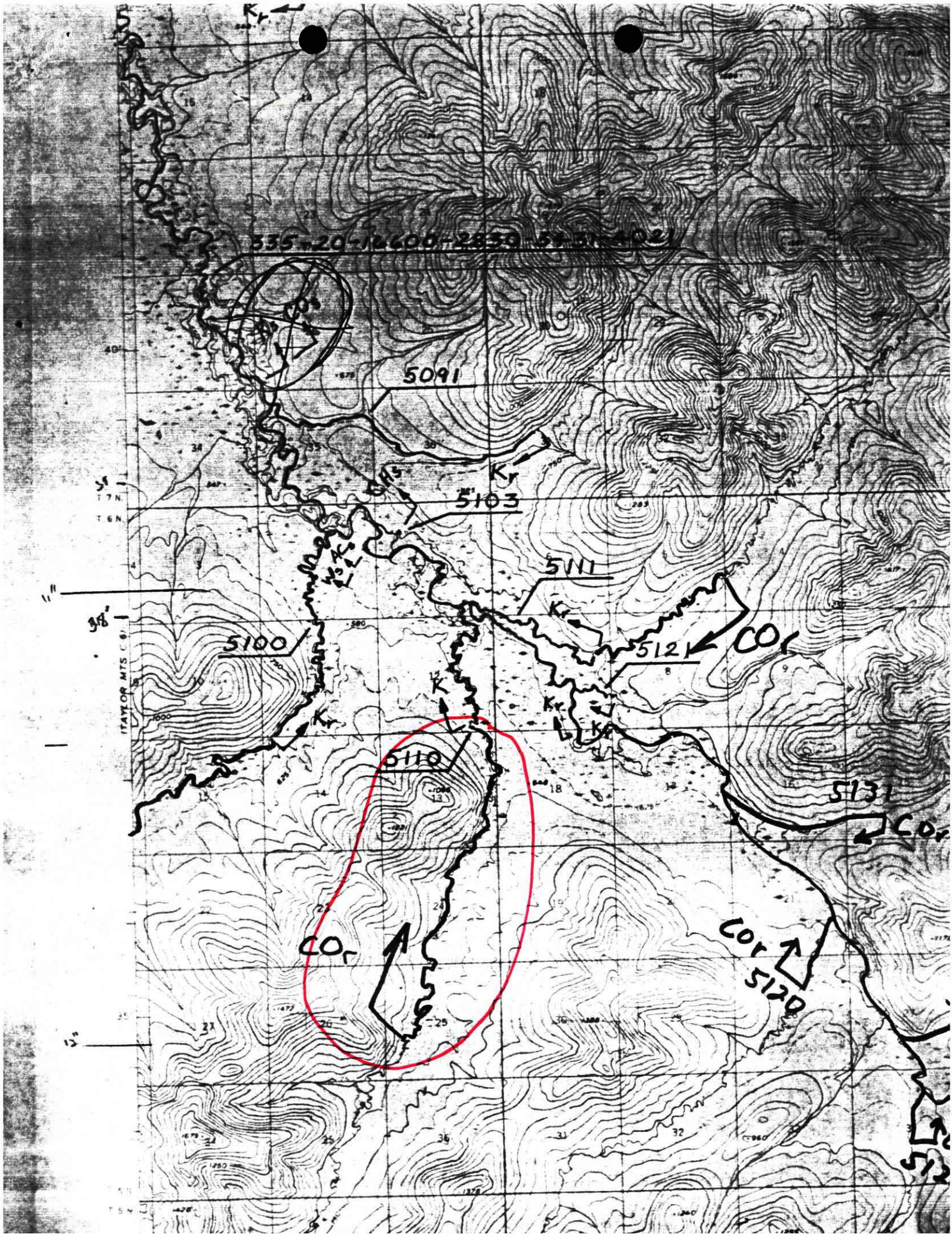
5091
5103
5111
5121
5100
5110
5131
5120
Kr
Cor
TAYLOR MTS