State of Alaska
Department of Fish and Game
Nomination for Waters
Important to Anadromous Fish

1986
~~1985~~
Year of Revision
86-339

Anadromous Water Catalog Volume IV

USGS Quad TAYLOR MTN.'S C-3

Name of Waterway —

Anadromous Water Catalog Number of Waterway

335-20-16600-2830-3089-4134-5013-~~6018~~ 6022-7003

Change to _____ Atlas
_____ Catalog
— Both

Addition —

Deletion _____

Correction _____

Name addition:

USGS name _____

Local name _____

ALASKA DEPT. OF
FISH & GAME
SEP 27 1985
REGION II
HABITAT DIVISION

For Office Use

Nomination # _____

[signature] 10/4/85
Regional Supervisor Date

OK SBS 11/14/85

Tom Buccan 11-18-85
Drafted Date

Species	Date(s) Observed	Spawning	Rearing	Migration
COHO	8/27/85		—	

Comments: Provide any clarifying information, including number of fish observed, location of fish survey data, etc.

JUVENILES COLLECTED BY ELECTROSHOCK

Attach a copy of a map showing location of mouth and upper points of each species, specific stream reaches identified for spawning or rearing, locations of barriers, such as falls. Attach a copy of the fish survey data, if available.

Name of Observer (please print) DANIEL J. SCHNEIDERHAN

Date: 9/23/85 Signature: [signature]

Address: ADF+G, COMMERCIAL FISH, AYK

Signature of Area Biologist: _____

3A

Observer(s) Schmiedeshaw Rogers 335-20-16600-2830 Watershed No. 3099-4134-5013-6022

Stream No. ~~6022~~ 7003 Stream Name W. Fork TITNOIL CREEK

Weather: Clear / Prt. Cloudy / Cloudy

Stream Stage: High / Low / Medium

Precip. Today NO Yesterday NO This Week Yes

Altitude 420 M.S.L U.S.G.S. Quad TAYLOR MTN.

Lat. 60°43'27" N Long. 156°59'00" W

Temp: Air 54F Water 43F Time 1:50 Date 8/27/85

Water Q. Muddy / Murky / Stained / Clear

Substrate %: Mud 10, Sand 10, Gravel 60, Cobble 20, Boulder ___, Bedrock ___

Habitat Quality 1 → 5 (Poor / Excell)

Spawning 4, Rearing 4, Migration 3

Flow:

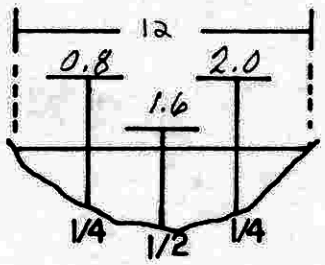

V= 0 1.9 2.2 2.5 0

Fish Species

Length mm.	K	CO	S	DV/AC	W	SF	5 Sxgpm			
		62								
		44								
		45*								
		43								
		38								
		37								

Gear Electro-shocker Est. Area Sampled 2800 ft²

Sampling Time 209 s Est Sampling Efficiency 50%

Channel Diagram (include bank&stream features, vegetation)

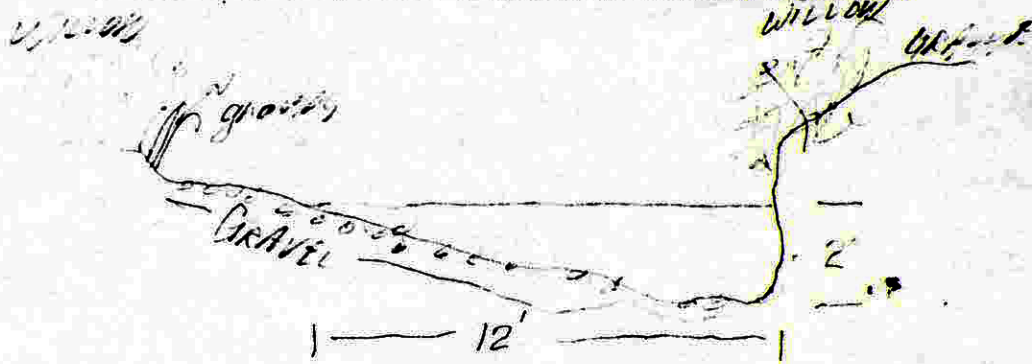

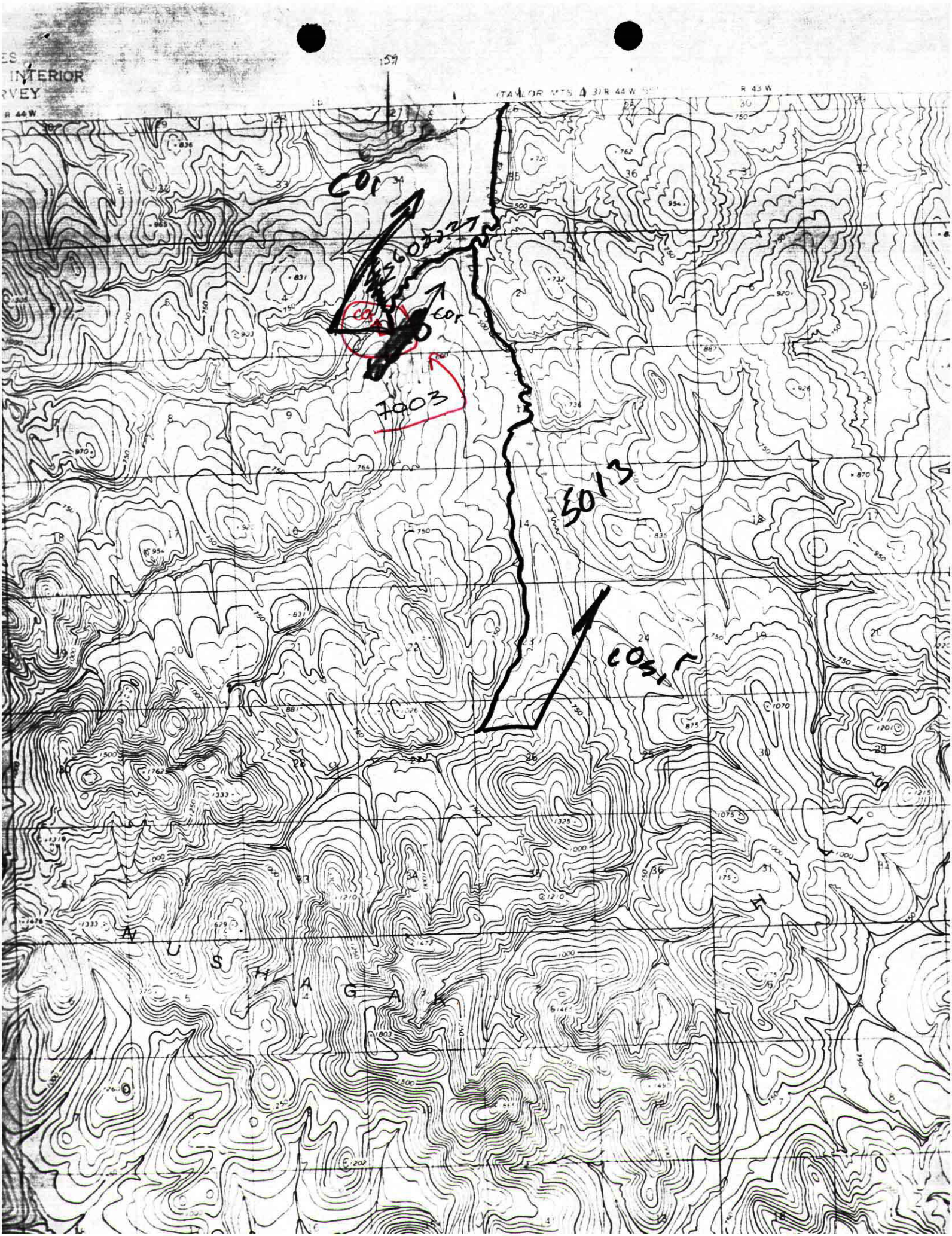
INTERIOR
RVEY
R 44 W
R 43 W
(TAYLOR MTS.)
CO1
CO1
7003
5013
CO51
N U S H A G A K