1986
~~1985~~
Year of Revision

86-336

State of Alaska
Department of Fish and Game
Nomination for Waters
Important to Anadromous Fish

Anadromous Water Catalog Volume IV

USGS Quad TAYLOR MTN. C3

Name of Waterway _____

Anadromous Water Catalog Number of Waterway _____

335-20-16600-2830-3099-4134-5013

Change to _____ Atlas

_____ Catalog

— Both

Addition —

Deletion _____

Correction _____

Name addition:

USGS name _____

Local name _____

ALASKA DEPT. OF FISH & GAME
SEP 27 1985
REGION II
HABITAT DIVISION

For Office Use

Nomination # _____

Regional Supervisor 10/21/85 Date

OK SJS 11/01/85

Tom Taccon Drafted 11-18-85 Date

Species	Date(s) Observed	Spawning	Rearing	Migration
COHO	8/27/85	—	—	

Comments: Provide any clarifying information, including number of fish observed, location of fish survey data, etc.

ADULTS OBSERVED IN STREAM
JUVENILES COLLECTED BY ELECTROSHOCK

Attach a copy of a map showing location of mouth and upper points of each species, specific stream reaches identified for spawning or rearing, locations of barriers, such as falls. Attach a copy of the fish survey data, if available.

Name of Observer (please print) DANIEL J. SCHNEIDERHAN

Date: 9/27/85 Signature: [signature]

Address: ADF&G, COMMERCIAL FISH.; AYK

Signature of Area Biologist: _____

335-20-16620-2830-3099-4134

Observer(s) Rayne Schwartzchen Watershed No. _____

Stream No. 5013 Stream Name ~~FITNUK CREEK (E FORK)~~

Weather: Clear (circled)
Prt. Cloudy
Cloudy

Stream Stage: High
Low
Medium (circled)

Precip. Today NO
Yesterday NO
This Week Yes

Altitude 510 M.S.L U.S.G.S. Quad THEALOR MTN C-3

Lat. 60°40'16" N Long. 156°57'50" W

Temp: Air 61F Water 44F Time 3:35 p.m. Date 8/27/85

Water Q.: Muddy
Murky
Stained
Clear (circled)

Substrate %: Mud 20
Sand 30
Gravel 40
Cobble 10
Boulder ___
Bedrock ___

Habitat Quality 1 ——→ 5
Poor Excell

Spawning 5
Rearing 5
Migration 5

Flow:

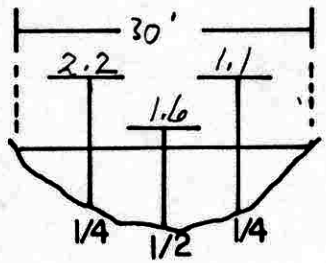

V= 0 2.2 2.2 2.1 0

caribou
moose
beaver

Fish Species

Length mm.	K	CO	S	DV/AC	W	SF				
		47								
		60								
		46								
		45								
		47								
		43								
		41								
		48								
		50								
		65*								
		44								
		40								
		40								
		46								
		37								

Gear ELECTROSHOCKER Est. Area Sampled 7500 ft²

Sampling Time 300 s. Est Sampling Efficiency 20 %

Channel Diagram (include bank&stream features, vegetation)

other 4" salmonid vis. obs. --- juv. salmonids in slough
4 ADULT Coho's (ALBINL) 1/4 mi upstream



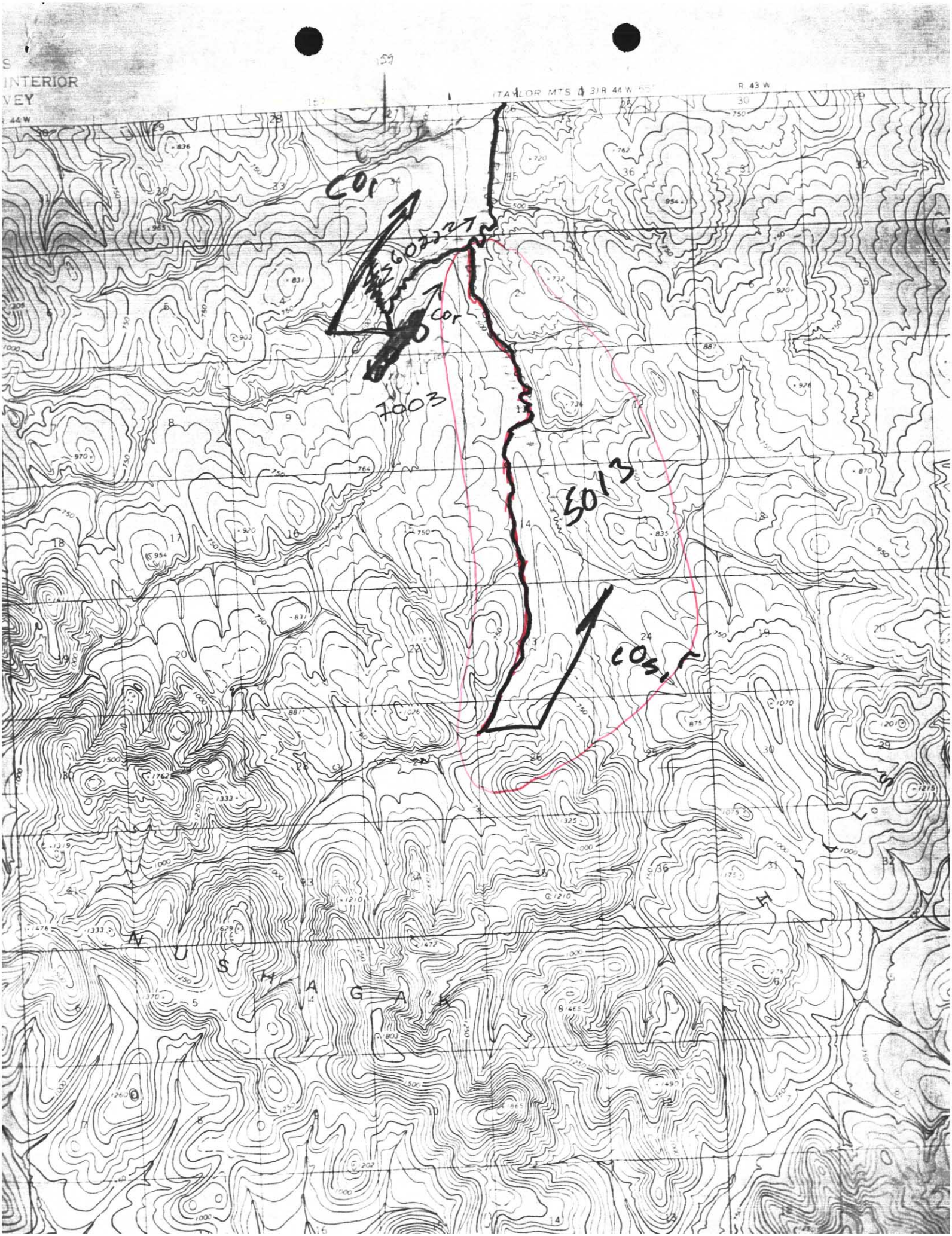
INTERIOR
VEY
TAYLOR MTS
R 44 W
R 43 W
CO1
CO1
7003
5013
CO5,1
N U S H A G A K