State of Alaska
Department of Fish and Game
Nomination for Waters
Important to Anadromous Species

1984
Year of Revision

84-775

Approved

Regional Supervisor 10/8/84 Date

SJS 10/29/84

Drafted CP 10/84

ALASKA DEPT. OF FISH & GAME

SEP - 7 1984

HABITAT REGIONAL OFFICE

Name of Waterway Bessie Creek

AWC# of Waterway

AWC Volume & Number

USGS Quad Goodnews C7, C8

Addition X Correction
Deletion Change

Change to X Atlas
X Catalog
X Both

Species	Date(s) Observed	Spawning	Rearing	Migration
coho	9/4/84	X	X	X

Comments: Provide any clarifying information, including number of fish observed, location of fish survey data, etc. 3067

Add stream # 335-00-10640-2085-3033

See map. Fish were seen while returning from aerial survey of Goodnews River. Fuel and time prevented determining upper limit. Streams were crossed once at 90° and a total of 14 spawning pairs of coho's were seen. Kuskokwim Escapement Catalog 1984.

Attach a copy of a map showing location of mouth and upper points of each species, specific stream reaches identified for spawning or rearing, locations of barriers, such as falls. Attach a copy of the fish survey data, if available.

Name of Observer (please print) Kim Francisco

Date: 9/5/84 Signature: Richard Kim Francisco

Address: Box 90 Bethel Alaska 99559
Area Management Biologist
Commercial Fisheries Div.

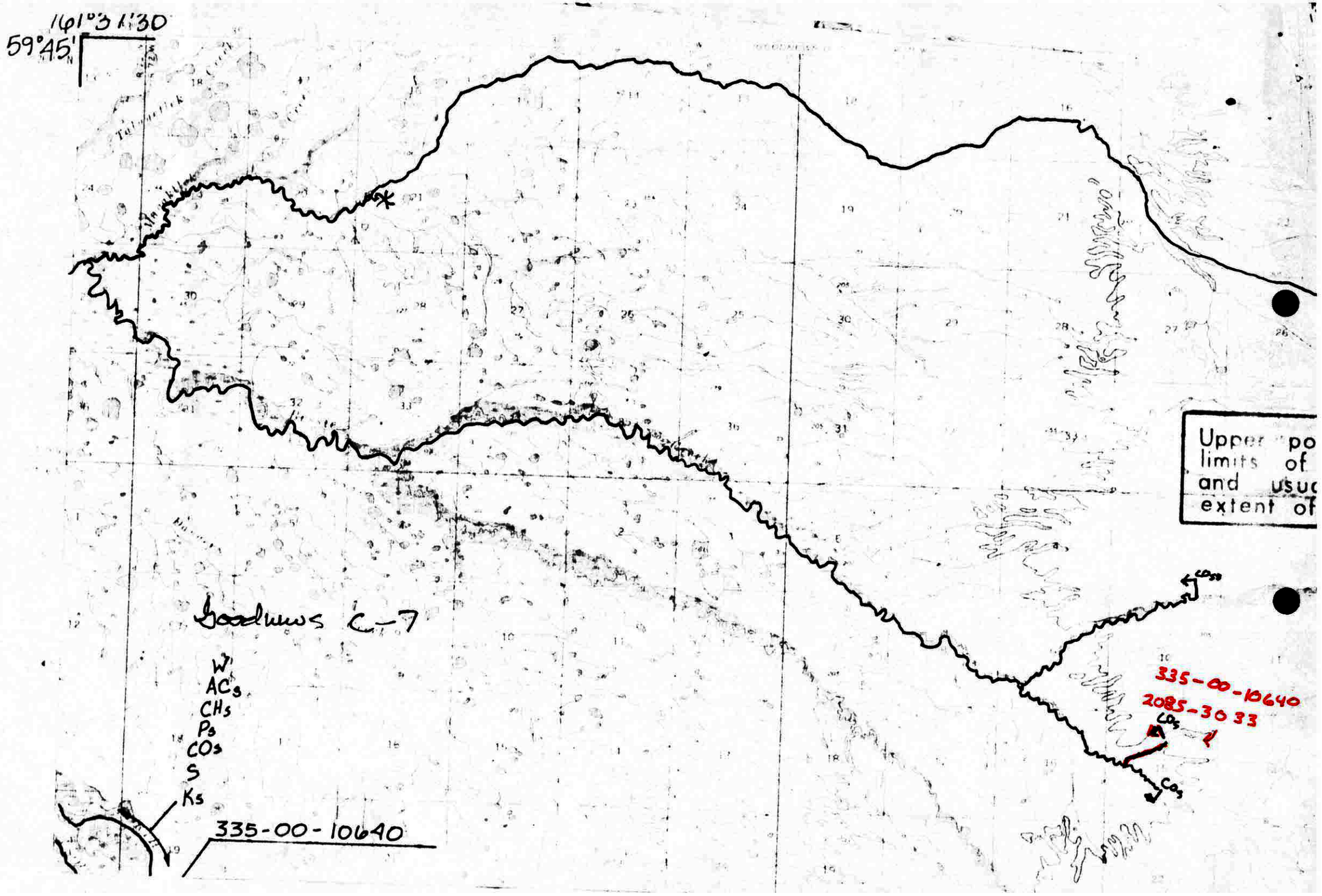
161°31'30
59°45'
Upper po
limits of
and usua
extent of
Goodnews C-7
W
ACs
CHs
Ps
COs
S
Ks
335-00-10640
335-00-10640
2085-3033
COs
COs
COs

UNITED STATES
DEPARTMENT OF THE INTERIOR
GEOLOGICAL SURVEY

GOODNEWS

ALASKA RECONNAISSANCE
TOPOGRAPHIC SERIES

84-771

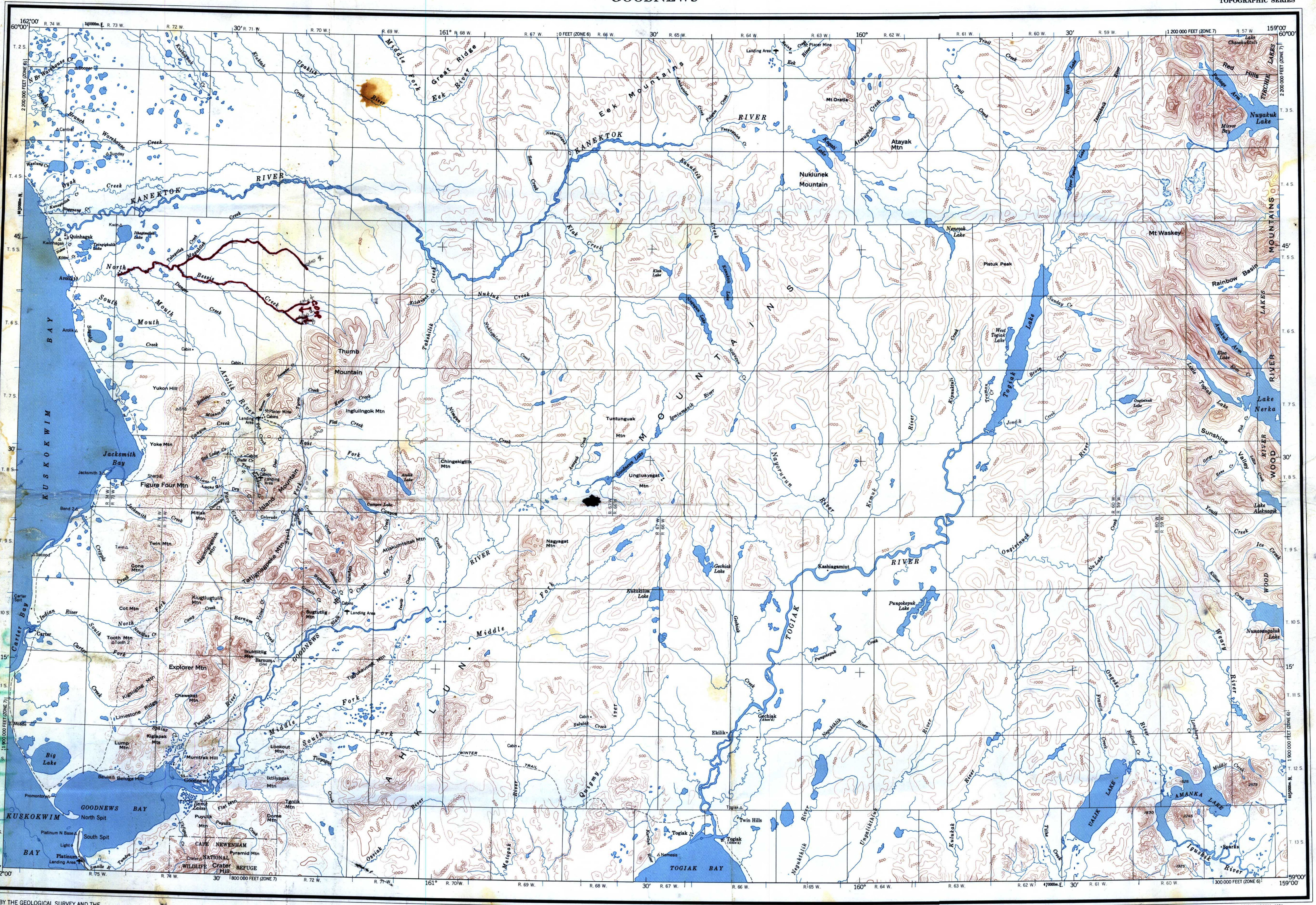

MAPPED BY THE GEOLOGICAL SURVEY AND THE U. S. COAST AND GEODETIC SURVEY
EDITED AND PUBLISHED BY THE GEOLOGICAL SURVEY

CONTROL BY USC&GS

SELECTED HYDROGRAPHIC DATA COMPILED FROM USC&GS CHART 9103 (1951)
THIS INFORMATION IS NOT INTENDED FOR NAVIGATIONAL PURPOSES

TOPOGRAPHY COMPILED FROM ORIGINAL SURVEYS OF THE GEOLOGICAL SURVEY AND USC&GS 1898–1951, SUPPLEMENTED BY STEREOPHOTOGRAMMETRIC (PHOTOALIDADE) COMPILATION, 1943–1945

UNIVERSAL TRANSVERSE MERCATOR PROJECTION. 1927 NORTH AMERICAN DATUM
100,000-FOOT GRIDS BASED ON ALASKA COORDINATE SYSTEM, ZONES 7 AND 6
10,000-METER UNIVERSAL TRANSVERSE MERCATOR GRID TICKS, ZONE 4, SHOWN IN BLUE

LAND LINES REPRESENT UNSURVEYED AND UNMARKED LOCATIONS PREDETERMINED BY THE BUREAU OF LAND MANAGEMENT
FOLIOS S-19 AND S-20, SEWARD MERIDIAN

SWAMPS AS PORTRAYED, INDICATE ONLY THE WETTER AREAS, USUALLY OF LOW RELIEF, AS INTERPRETED FROM AERIAL PHOTOGRAPHS

COMPILATION DIAGRAM

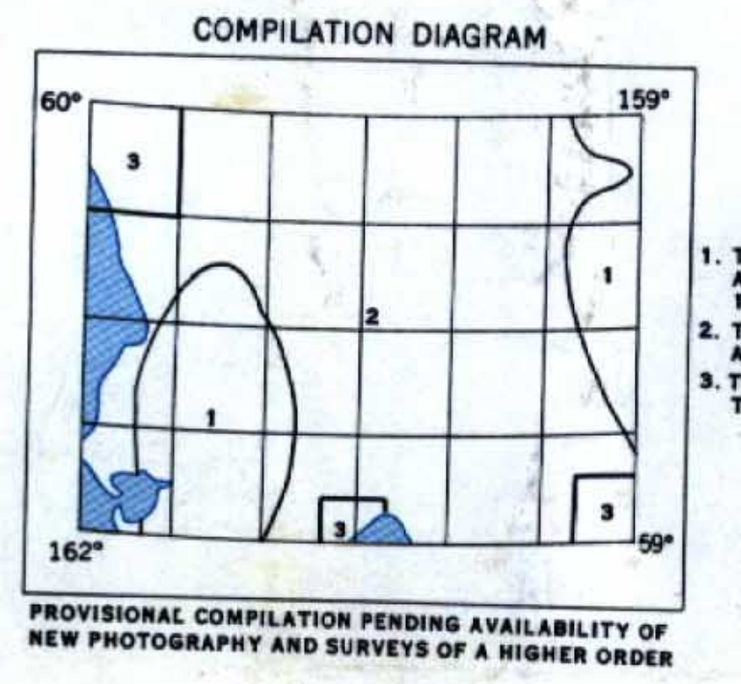

PROVISIONAL COMPILATION PENDING AVAILABILITY OF NEW PHOTOGRAPHY AND SURVEYS OF A HIGHER ORDER

1. TOPOGRAPHY FROM NUSHAGAK DISTRICT AND GOODNEWS DISTRICT, ALASKA MAPPS, 1:250 000
2. TOPOGRAPHY BY PHOTOALIDADE COMPILATION ADJUSTED TO TRIMETROGON BASE
3. TOPOGRAPHY FROM USC&GS SHEETS NOS. T-5659, T-5725, T-9038, T-9039, AND T-9230

SCALE 1:250 000



CONTOUR INTERVALS 200 AND 1000 FEET
DOTTED LINES REPRESENT 500-FOOT CONTOURS
AREAS NOT SURVEYED IN DETAIL INDICATED BY BROKEN LINES
DATUM IS MEAN SEA LEVEL
DEPTH CURVES IN FEET—DATUM IS MEAN LOWER LOW WATER
SHORELINE SHOWN REPRESENTS THE APPROXIMATE LINE OF MEAN HIGH WATER
1951 MAGNETIC DECLINATION AT SOUTH EDGE OF SHEET VARIES FROM 18°00′ TO 20°00′ EAST
THIS MAP IS AVAILABLE IN BOTH SHADED RELIEF AND CONTOUR EDITIONS
FOR SALE BY U. S. GEOLOGICAL SURVEY
FAIRBANKS, ALASKA 99701, DENVER, COLORADO 80225, OR WASHINGTON, D.C. 20242
A FOLDER DESCRIBING TOPOGRAPHIC MAPS AND SYMBOLS IS AVAILABLE ON REQUEST

INTERIOR—GEOLOGICAL SURVEY, RESTON, VIRGINIA—1974

LOCATION INDEX

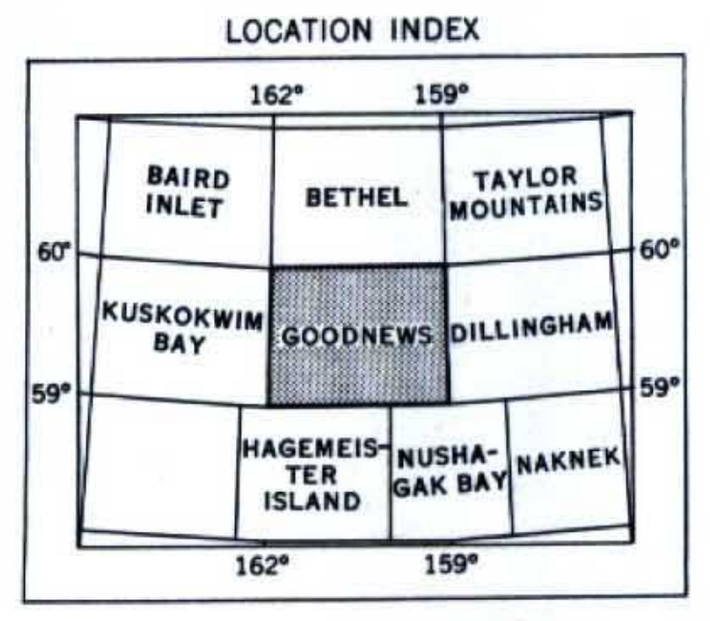

ROAD CLASSIFICATION
LIGHT DUTY ——— UNIMPROVED DIRT - - - - -

GOODNEWS, ALASKA
N5900-W15900/60X180
1951
MINOR REVISIONS 1972