'96
Year of Revision

State of Alaska
Department of Fish and Game
Nomination for Waters
Important to Anadromous Fish

Anadromous Water Catalog Volume IV

USGS Quad Taylor Mts. D-7

Name of Waterway —

Anadromous Water Catalog Number of Waterway 335-20-16600
2830-3430-4172-5027

Change to _____ Atlas
_____ Catalog
X Both

Addition X

Deletion _____

Correction _____

Name addition:

USGS name _____

Local name _____

BU

For Office Use

Nomination # 11-263

/ _____
Regional Supervisor Date

_____ _____

_____ _____
Drafted Date

Species	Date(s) Observed	Spawning	Rearing	Migration
Coho	8/29/85		X	

Comments: Provide any clarifying information, including number of fish observed, location of fish survey data, etc.

Stream is clear, no obstructions to fish migration located downstream, coho salmon spawning observed approx 0.5 mi. downstream, juvenile coho salmon collected by electrofishing approx 0.5 mi. downstream

Attach a copy of a map showing location of mouth and upper points of each species, specific stream reaches identified for spawning or rearing, locations of barriers, such as falls. Attach a copy of the fish survey data, if available.

Name of Observer (please print) Kimbal A. ~~Lundberg~~ Sundberg

Date: 10/29/85 Signature: Kimbal A Sundberg

Address: ADF&G, Habitat Division, R-4

_____

Signature of Area Biologist: _____

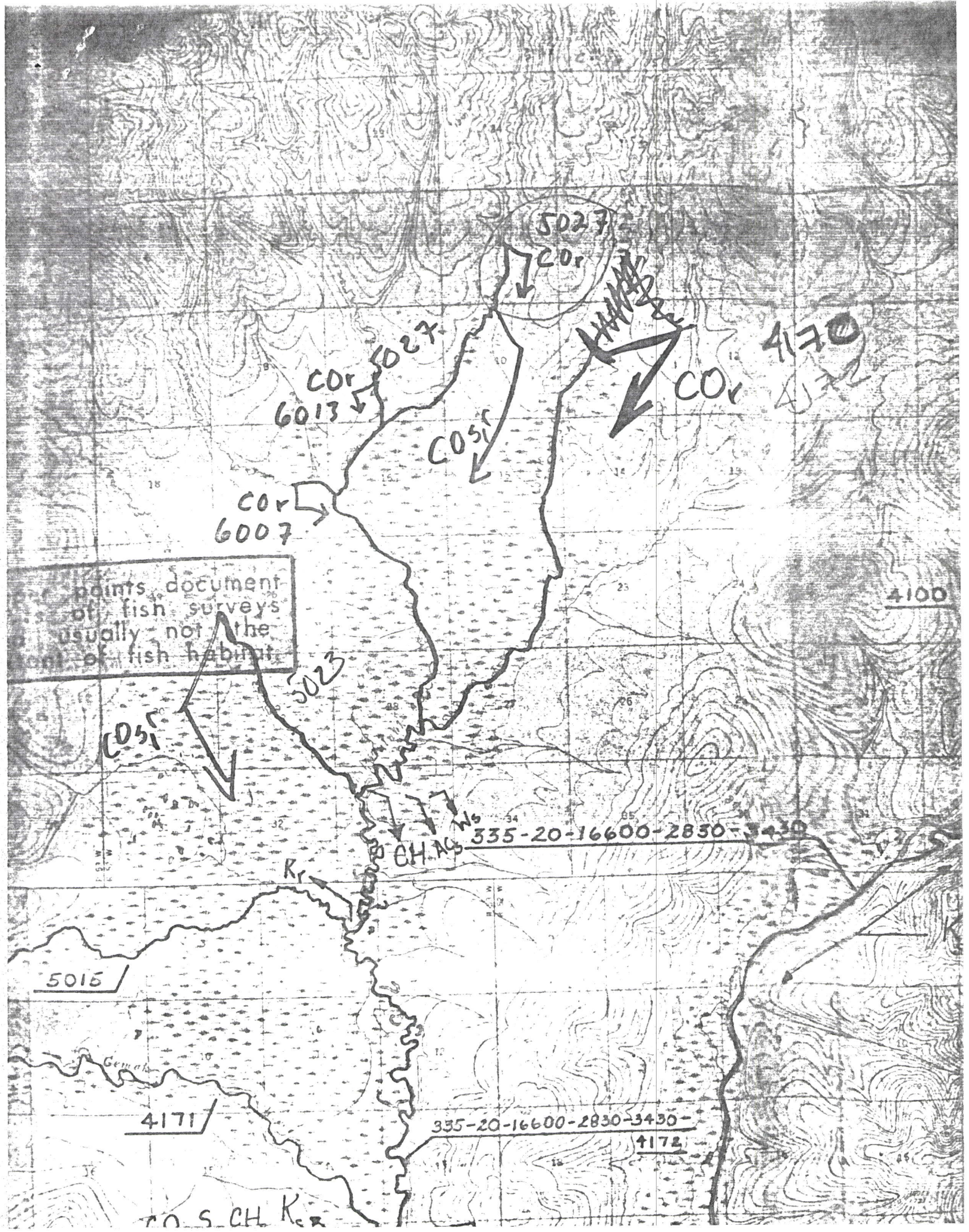
5027
COr
5027
COr
6013
COsi
COr
6007
4170
COr
points document
of fish surveys
usually not the
of fish habitat
4100
5023
COsi
CH
Ws
335-20-16600-2830-3430
Kr
5015
4171
335-20-16600-2830-3430-
4172
CO S CH Ks

Observer(s) Sundberg Wieting

335-20-16600-2830-3430-4172

Watershed No.

Stream No. 5021

Stream Name TRIB TO Chikuminuk Cr

Weather: Clear / Prt. Cloudy / (Cloudy)

Stream Stage: High / Low / (Medium)

Precip. Today trace

Yesterday occas.

This Week mod.

Altitude 940 M.S.L

U.S.G.S. Quad TAYLOR MTS D-7

Lat. 60°53'33" N Long. 158°29'00" W

Temp: Air 60 Water 50 Time 1711 Date 29 Aug 85

Water Q.: Muddy / Murky / Stained / (Clear)

Substrate %: Mud 5, Sand 15, Gravel 80, Cobble —, Boulder —, Bedrock —

Habitat Quality 1 → 6 (Poor — Excell)

Spawning 5

Rearing 5 leaky beaver dam downstream

Migration 4

Flow:

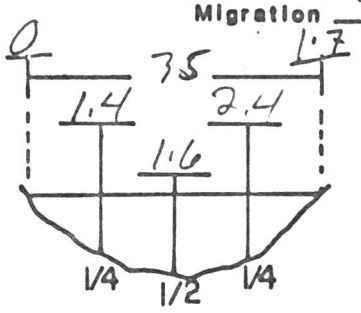

V= 0 0.7 0.45 0.45 0.45

Fish Species

Length mm.	K	CO	S	DV/AC	W	SF	sculpins
		49					20
		79					
		52					
		40					
		43					
		38					
		36					
		38					
		36					
		7 adults					

Gear EF

Est. Area Sampled 100×20

Sampling Time 208

Est Sampling Efficiency 60%
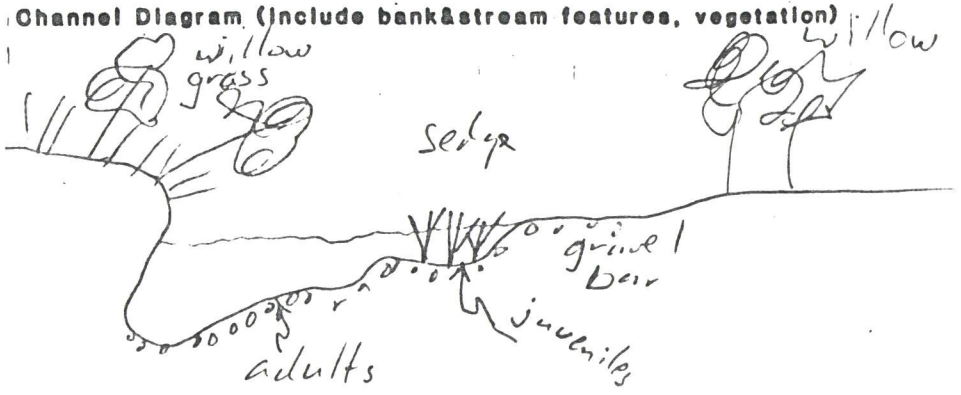
Channel Diagram (include bank&stream features, vegetation)