State of Alaska
Department of Fish and Game
Sportfish Division

Nomination Form
Fish Distribution Database

(7) X

Region: WST

USGS Quad(s): SLEETMUTE A-5, ~~A-6~~

Fish Distribution Database Number of Waterway: 335-20-16600-2830-3294

Name of Waterway: ☐ USGS Name ☐ Local Name

☑ Addition ☐ Deletion ☐ Correction ☐ Backup Information

For Office Use

Nomination #	07-138	ADF&G Fisheries Scientist	11/2/07 Date
Revision Year:	2008	ADNR OHMP Operations Mgr.	11/2/07 Date
Revision to:	Atlas ____ Catalog ____ Both ____	FDD Project Biologist	5/7/07 Date
Revision Code:	B-6	Cartographer	11/5/07 Date

OBSERVATION INFORMATION

Species	Date(s) Observed	Spawning	Rearing	Present	Anadromous
Chinook salmon	2006			X	☑
					☐
					☐
					☐
					☐

IMPORTANT: Provide all supporting documentation that this water body is important for the spawning, rearing or migration of anadromous fish, including: number of fish and life stages observed; sampling methods, sampling duration and area sampled; copies of field notes; etc. Attach a copy of a map showing location of mouth and observed upper extent of each species, as well as other information such as: specific stream reaches observed as spawning or rearing habitat; locations, types, and heights of any barriers; etc.

Comments: Extend Chinook salmon presence to 335-20-16600-2830-3294 based on 2006 radio telemetry study

ALASKA DEPT. OF FISH & GAME MAY 4 - 2007

Name of Observer (please print): Lisa Stuby

Signature: Lisa Stuby

Date: 1 May '07

Agency: ADF&G

Address: 1300 College Road
Fairbanks, AK 99701

This certifies that in my best professional judgment and belief the above information is evidence that this waterbody should be included in or deleted from the Fish Distribution Database.

Signature of Area Biologist: _____ Date: 5/1/07

Name of Area Biologist (please print): _____

Revision 02/05

State of Alaska
Department of Fish and Game
Sportfish Division

Nomination Form
Fish Distribution Database

RECEIVED
NOV 0 3 2004
STATE OF ALASKA
FISH & GAME

Region: Western

USGS Quad: Sleetmute A-5

Fish Distribution Database Number of Waterway: 335-20-16600-2830-3294

Name of Waterway: No Name ☐ USGS Name ☐ Local Name

☑ Addition ☐ Deletion ☐ Correction ☐ Backup Information

For Office Use

Nomination #	04 535		
Revision Year:	2006	Fisheries Scientist	2/24/05 Date
Revision to: Atlas ___ Catalog ___ Both x		FDD Project Biologist	12-16-04 Date
Revision Code:	B-2	Drafted	3 2 05 Date

OBSERVATION INFORMATION

Species	Date(s) Observed	Spawning	Rearing	Present	Anadromous
chinook salmon	8/14/2003			1 adult	☑
chinook salmon	7/13/2004			1 adult	☑
chinook salmon	8/17/2004	+1 relocate		1 adult	☑
					☐
					☐

IMPORTANT: Provide all supporting documentation that this water body is important for the spawning, rearing or migration of anadromous fish, including: number of fish and life stages observed; sampling methods, sampling duration and area sampled; copies of field notes; etc. Attach a copy of a map showing location of mouth and observed upper extent of each species, as well as other information such as: specific stream reaches observed as spawning or rearing habitat; locations, types, and heights of any barriers; etc.

Comments:
These were radio tagged fish that were located in aerial surveys. The fish that were relocated in the creek had likely spawned and died there. See attached for map, latitude and longitude points.

Add Kp to existing steam

Name of Observer (please print): Steve Stroka and Lisa Stuby 456-2254
Signature:
Date: 10/20/2004
Address: ADF&G Sport Fish
1300 College Rd. Fairbanks, AK 99701

This certifies that in my best professional judgment and belief the above information is evidence that this waterbody should be included in or deleted from the Fish Distribution Database.

Signature of Area Biologist:
Name of Area Biologist (please print): John Burr

Revision 04/03

Western Region Chinook Salmon to be added to FDD					
LOCATION	DATE	FREQUENCY-CODE	LATITUDE	LONGITUDE	
No Name	8/14/2003	8.072 -16	61.0647	157.7431	
No Name	7/13/2004	8053 - 21	61.0910	157.7924	
No Name	8/17/2004	8053 - 21	61.0642	157.7388	relocated
No Name	8/17/2004	8034 - 13	61.0613	157.7341	

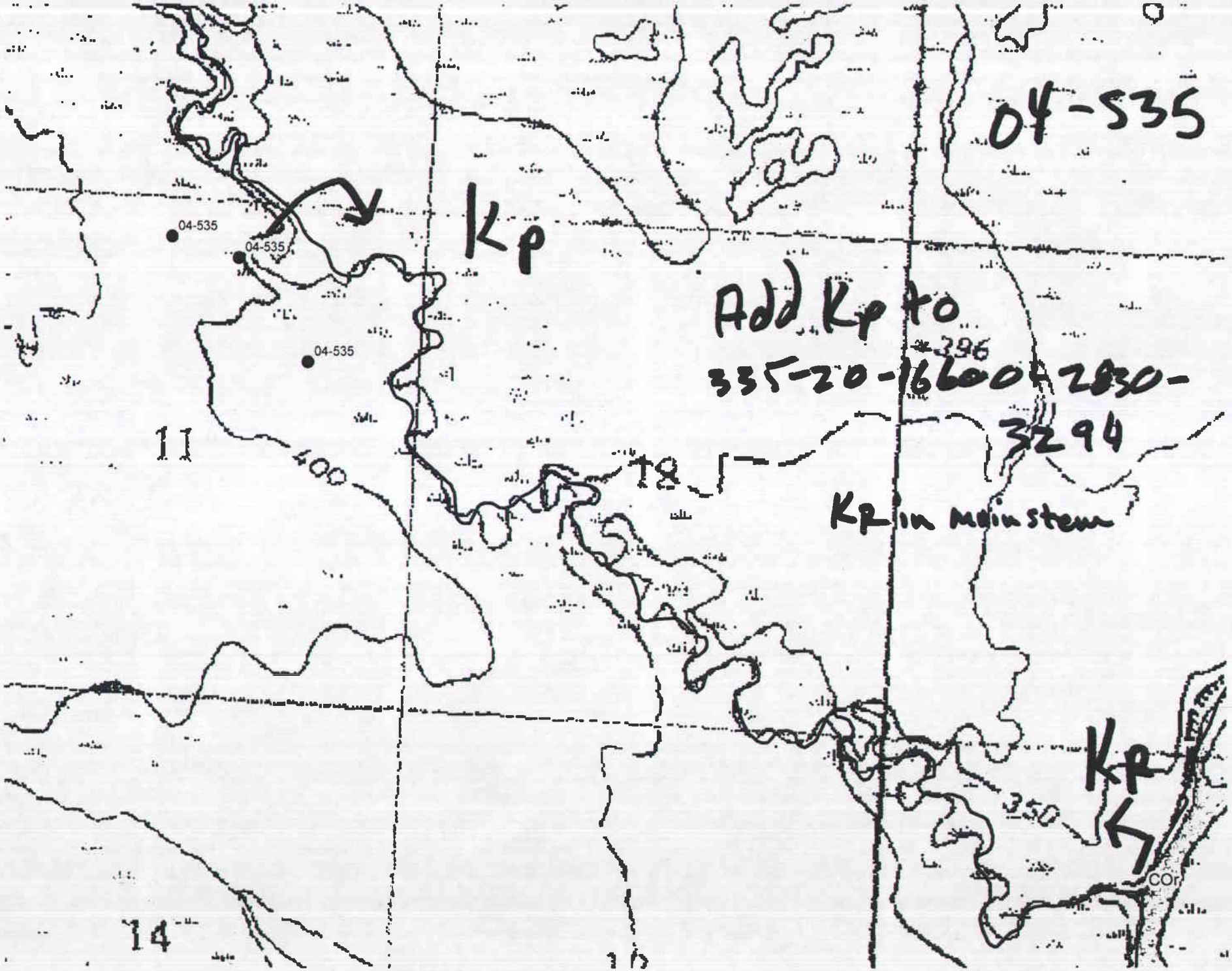
04-535
Kp
Add Kp to
335-20-16600-2830-
3294
Kp in mainstem
04-535
04-535
04-535
11
400
18
396
350
Kp
COr
14
16

Western Region

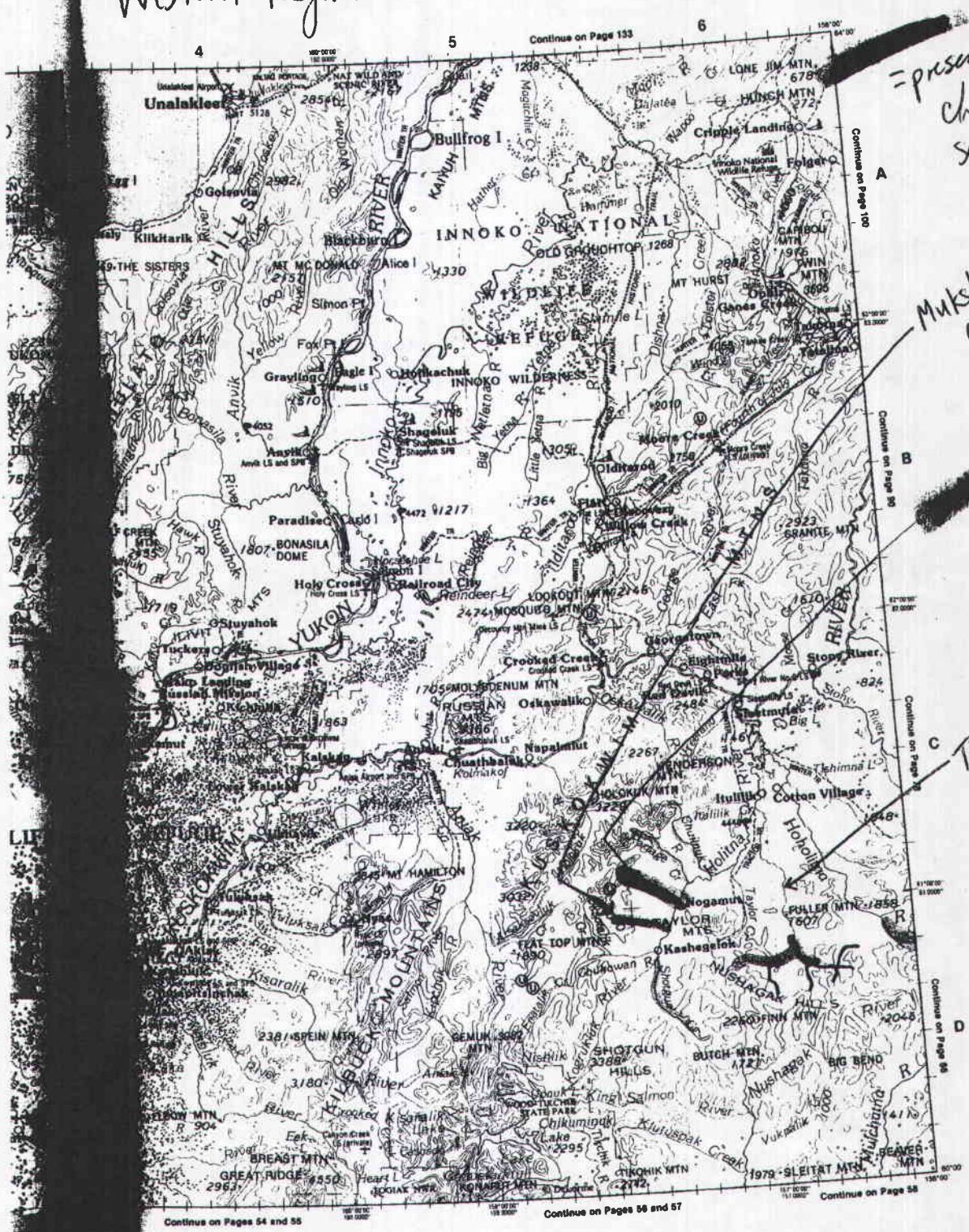

= presence of chinook salmon

Mukslulik Creek

Titnuk Creek

Scale 1:1,400,000
1 inch represents 22 miles

Contour Interval
1000 feet (305 meters)

Audra Brase 10/14/04

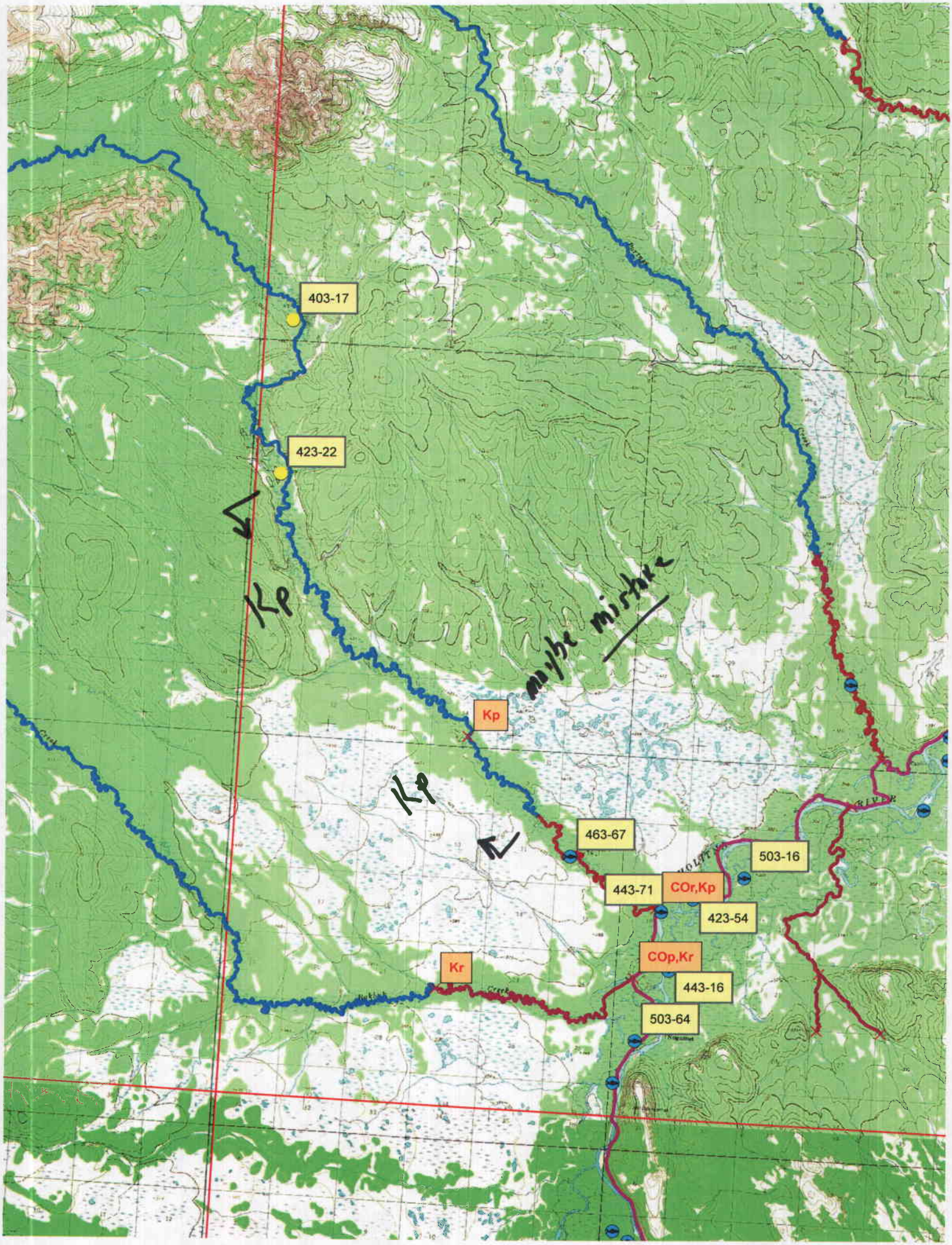
403-17
423-22
Kp
maybe mistake
Kp
Kp
463-67
503-16
443-71
COr,Kp
423-54
COp,Kr
Kr
443-16
503-64

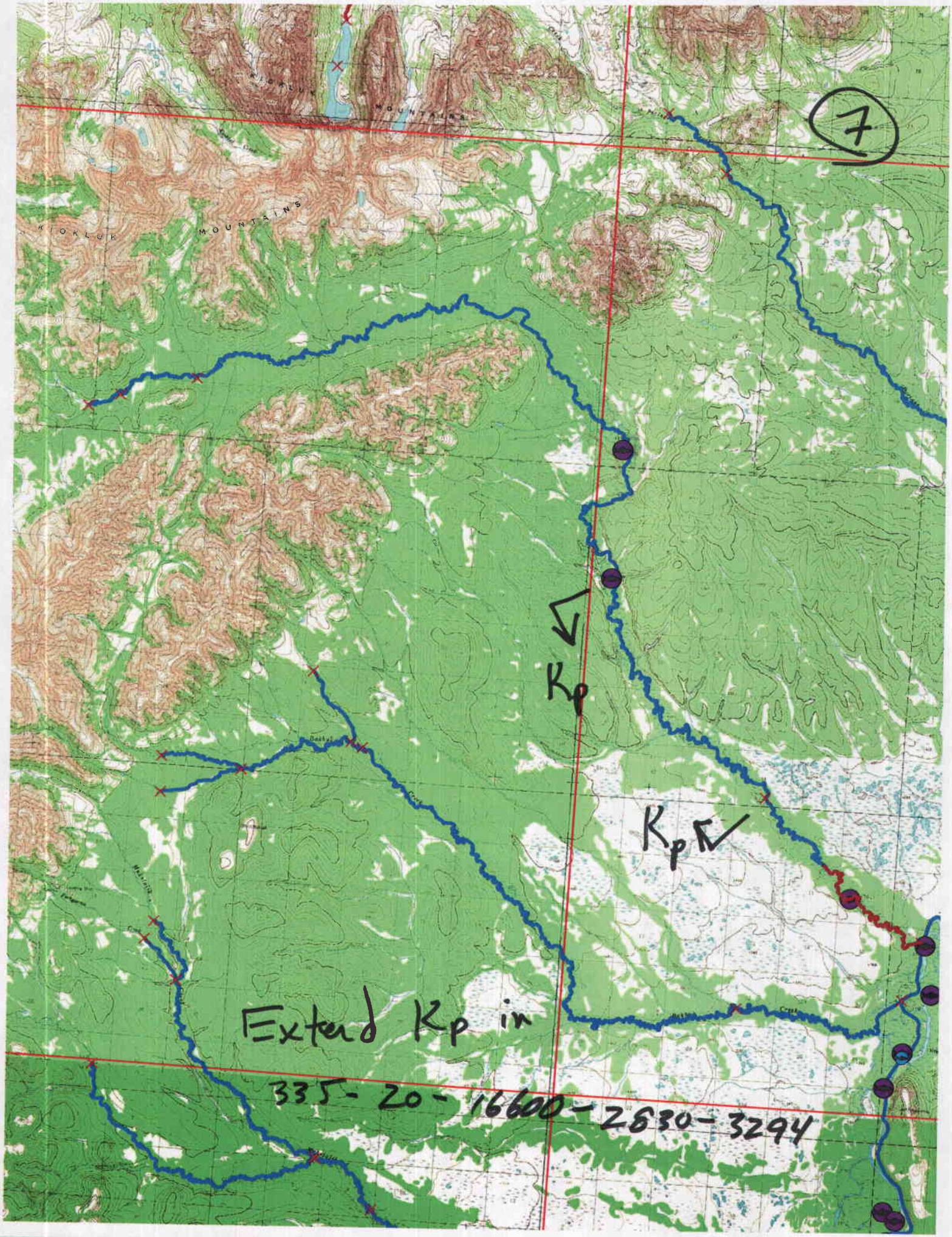
7
KIOKLUK MOUNTAINS
KIOKLUK MOUNTAINS
Kp
Kp
Extend Kp in
335-20-16600-2830-3294

FID	Shape *	FISH	LATITUTE	LONGITUDE	nomination	awc
14	Point	403-17	61.1707	-157.8628	7	335-20-16600-2830-3294
67	Point	423-22	61.1368	-157.864	7	335-20-16600-2830-3294