State of Alaska
Department of Fish and Game
Division of Sport Fish

Fish Survey
Nomination Form
Fish Distribution Database

OK

A-7

Region: Western

USGS Quad: Goodnews Bay A-6

Fish Distribution Database Number of Waterway: N/A 335-00-10850-2090-3025 **Status:** N/A

Name of Waterway: ☐ USGS Name ☐ Local Name

☑ **Addition** ☐ **Deletion** ☐ **Correction** ☐ **Backup Information**

For Office Use Akett 2-24-05

Nomination # 04 000		
Revision Year: 2006	**Fisheries Scientist**	2/24/05 **Date**
Revision to: Atlas ____ Catalog ____ Both X	**FDD Project Biologist**	12-21-04 **Date**
Revision Code: 3-1	**Drafted**	3 2 1 **Date**

Site Information **Station:** BLM01GN034 **Date Observed:** 7/23/2004 **Legal Desc.:** Sec 11, T. 11 S., R. 71 W., S.M. **Latitude:** 59.23982 **Longitude:** -161.19917 **Datum:** NAD27

Stream Parameters:

	Depth (m)	Width (m)
OHW		2.2
Wetted	0.4	1.2

Water Temp. (C): 8.8
Stream Stage: Medium
Dominant Substrate: Gravel

Rosgen Channel Type: E4 *Low gradient, meandering riffle/pool stream with low width/depth ratio and little deposition. Very efficient and stable. High meander width ratio.*

Observation Information

Life History: Obligate anadromous population

Species\Lifestage: coho salmon juvenile **Samp. ID (# Fish):** A (1) B (1)

Key to Samp. ID

Samp. ID: A **Method:** Minnow Trap, 1/4 in. Mesh **# Traps:** 1 **Trap Time(h):** 2

Samp. ID: B **Method:** Minnow Trap, 1/4 in. Mesh **# Traps:** 1 **Trap Time(h):** 2

Extend stream add COR 335-00-10850-2090-3025
Add COP to 335-00-10850-2090

ALASKA DEPT. OF FISH & GAME
0 2 0 2004

~~Refacto nom # 04-547~~

Additional Comments: This nomination adds documentation of coho salmon in this unnamed tributary (335-00-10850-2090-3025 downstream of station) to the Middle Fork Goodnews River (335-00-10850-2090), which is currently documented coho salmon habitat.

Name of Observer: Michael Scott Phone: (907) 267-1208 Date Printed: 12/20/2004

Signature: Michael Scott

Address: BLM, Renewable Resources Section
6881 Abbott Loop Road
Anchorage, AK 99507

This certifies that in my best professional judgment and belief the above information is evidence that this waterbody should be included in or deleted from the Fish Distribution Database.

Signature of Area Biologist: _____ **Date:** _____

Printed from: I:\HR_Projs\Fish_Surveys\BLM01\Database\FishSurv_DFG_PG.MDB **Location:** Anchorage Field Office

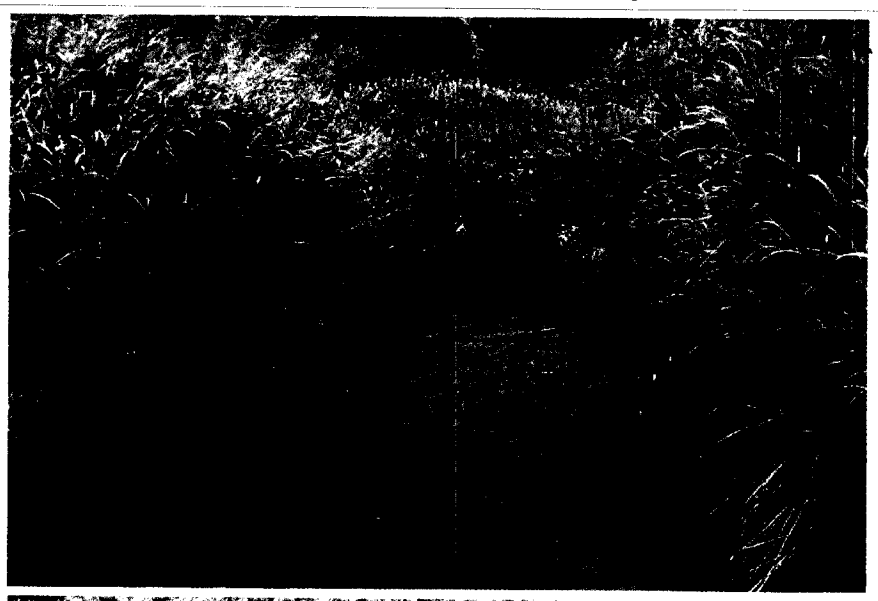

DSC00245.jpg

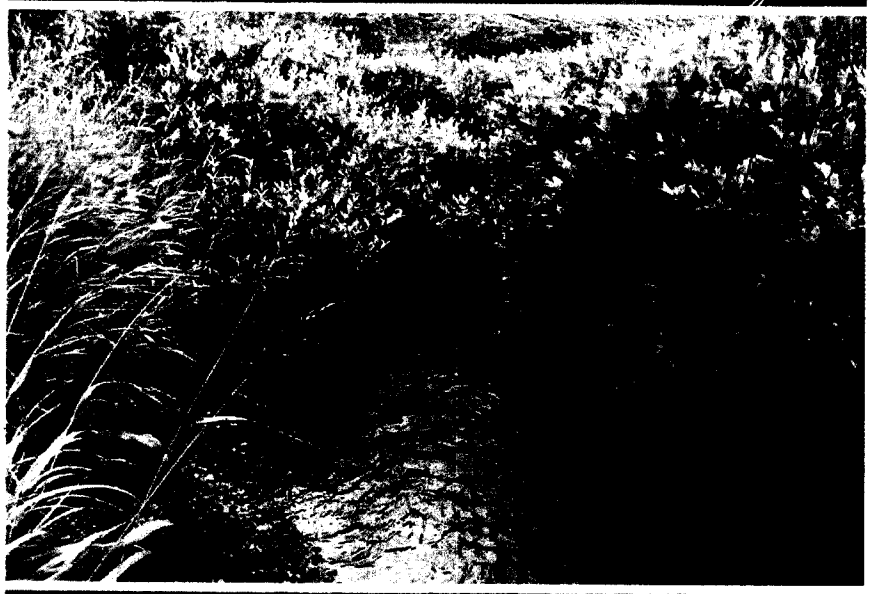

DSC00246.jpg



DSC00247.jpg

State of Alaska
Department of Fish and Game
Division of Sport Fish

Fish Survey
Nomination Form
Fish Distribution Database

Region: Western **USGS Quad:** Goodnews Bay A-6

Fish Distribution Database Number of Waterway: N/A **Status:** N/A

Name of Waterway: ☐ **USGS Name** ☐ **Local Name**

☐ **Addition** ☐ **Deletion** ☐ **Correction** ☑ **Backup Information**

For Office Use

Nomination # _____	_____	_____
Revision Year: _____	**Fisheries Scientist**	**Date**
Revision to: **Atlas** _____ **Catalog** _____ **Both** _____	_____	_____
	FDD Project Biologist	**Date**
Revision Code: _____	_____	_____
	Drafted	**Date**

Site Information **Station:** BLM01GN033 **Date Observed:** 7/23/2004 **Legal Desc.:** Sec 16, T. 11 S., R. 71 W., S.M. **Latitude:** 59.22269 **Longitude:** -161.24672 **Datum:** NAD27

Stream Parameters:	**Depth (m)**	**Width (m)**	
OHW		2.3	**Water Temp. (C):** 12.4
Wetted	0.3	1.5	**Stream Stage:** Medium
			Dominant Substrate: Gravel

Rosgen Channel Type: E4 *Low gradient, meandering riffle/pool stream with low width/depth ratio and little deposition. Very efficient and stable. High meander width ratio.*

Observation Information

Life History: Obligate anadromous population
Species\Lifestage: coho salmon juvenile **Samp. ID (# Fish):** A (10) B (1)

Life History: Facultative anadromous population, unknown individual life history
Species\Lifestage: Dolly Varden juvenile/adult **Samp. ID (# Fish):** A (1) B (1)

Key to Samp. ID

Samp. ID: A **Method:** Minnow Trap, 1/4 in. Mesh **# Traps:** 1 **Trap Time(h):** 2

Samp. ID: B **Method:** Minnow Trap, 1/4 in. Mesh **# Traps:** 1 **Trap Time(h):** 2

Additional Comments: This nomination supports the documentation of coho salmon at Station GN034 in this unnamed tributary (335-00-10850-2090-3025 downstream of station) to the Middle Fork Goodnews River (335-00-10850-2090), which is currently documented coho salmon habitat.

Name of Observer: Michael Scott Phone: (907) 267-1208 Date Printed: 12/20/2004

Signature: Michael Scott

Address: BLM, Renewable Resources Section
6881 Abbott Loop Road
Anchorage, AK 99507

This certifies that in my best professional judgment and belief the above information is evidence that this waterbody should be included in or deleted from the Fish Distribution Database.

Signature of Area Biologist: _____ **Date:** _____

Printed from: I:\HR_Projs\Fish_Surveys\BLM01\Database\FishSurv_DFG_PG.MDB **Location:** Anchorage Field Office

DSC00242.jpg

DSC00243.jpg



DSC00244.jpg

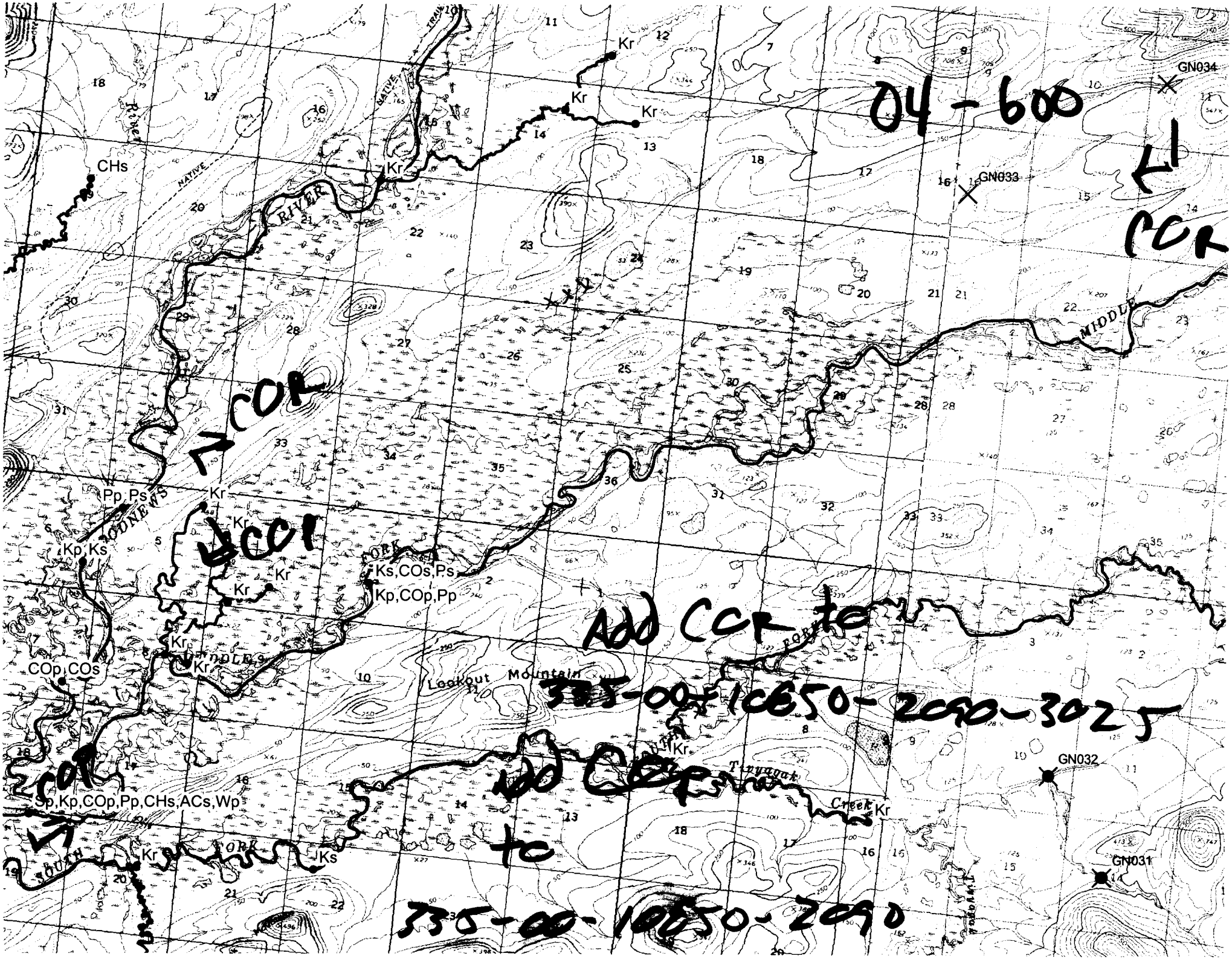
04-600
CCR
CCR
CCR
Add CCR to
335-00-10650-2090-3025
Add CCR
to
335-00-10650-2090
CHs
Kr
GN034
GN033
GN032
GN031
Pp,Ps
Kp,Ks
Ks,COs,Ps
Kp,COp,Pp
COp,COs
Sp,Kp,COp,Pp,CHs,ACs,Wp
Ks
Lookout Mountain
Tiryagak Creek
MIDDLE
RIVER
NATIVE
SOUTH
FORK