State of Alaska
Department of Fish and Game
Division of Sport Fish

Fish Survey
Nomination Form
Fish Distribution Database

Region: Western

USGS Quad: Goodnews Bay A-6

Fish Distribution Database Number of Waterway: N/A 335-00-10850-2080-3030 **Status:** N/A

Name of Waterway: ☐ **USGS Name** ☐ **Local Name**

☑ **Addition** ☐ **Deletion** ☐ **Correction** 4081 ☐ **Backup Information**

For Office Use

Nomination # 04 599		2-24-05
Revision Year: 2006	**Fisheries Scientist**	2/24/05 **Date**
Revision to: Atlas ____ Catalog ____ Both x	**FDD Project Biologist**	12-21-04 **Date**
Revision Code: A-2	**Drafted**	**Date**

Site Information **Station:** BLM01GN031 **Date Observed:** 7/23/2004 **Legal Desc.:** Sec 14, T. 12 S., R. 71 W., S.M. **Latitude:** 59.13724 **Longitude:** -161.19295 **Datum:** NAD27

Stream Parameters:	**Depth (m)**	**Width (m)**	
			Water Temp. (C): 7.6
OHW		4.2	**Stream Stage:** Medium
Wetted	0.2	4.2	**Dominant Substrate:** Gravel

Rosgen Channel Type: B4 *Moderately entrenched, moderate gradient, riffle dominated channel, with infrequently spaced pools. Very stable plan and profile. Stable banks.*

Observation Information

Life History: Obligate anadromous population
Species\Lifestage: coho salmon juvenile **Samp. ID (# Fish):** A (3) B (2)

Life History: Facultative anadromous population, unknown individual life history
Species\Lifestage: Dolly Varden juvenile/adult **Samp. ID (# Fish):** A (2)

Key to Samp. ID

Samp. ID: A **Method:** Minnow Trap, 1/4 in. Mesh **# Traps:** 1 **Trap Time(h):** 1

Samp. ID: B **Method:** Minnow Trap, 1/4 in. Mesh **# Traps:** 1 **Trap Time(h):** 1

ALASKA DEPT. OF FISH & GAME
2 0 2004

Add new stream w/COR

Refer to nom # 04-597

Additional Comments: This nomination adds coho salmon in the Tivyagak Creek (335-00-10850-2080-3030) drainage, which is documented downstream of this location for other species, but not coho salmon. The S. F. Goodnews R., further downstream, is known coho habitat.

Name of Observer: Michael Scott Phone: (907) 267-1208 Date Printed: 12/20/2004

Signature: Michael Scott

Address: BLM, Renewable Resources Section
6881 Abbott Loop Road
Anchorage, AK 99507

This certifies that in my best professional judgment and belief the above information is evidence that this waterbody should be included in or deleted from the Fish Distribution Database.

Signature of Area Biologist: _____ **Date:** _____

Printed from: I:\HR_Projs\Fish_Surveys\BLM01\Database\FishSurv_DFG_PG.MDB **Location:** Anchorage Field Office

DSC00236.jpg

DSC00237.jpg



DSC00238.jpg

State of Alaska
Department of Fish and Game
Division of Sport Fish

Fish Survey Nomination Form Fish Distribution Database

Region: Western

USGS Quad: Goodnews Bay A-6

Fish Distribution Database Number of Waterway: N/A

Status: N/A

Name of Waterway:

☐ **USGS Name** ☐ **Local Name**

☐ **Addition** ☐ **Deletion** ☐ **Correction** ☑ **Backup Information**

For Office Use

Nomination #	**Fisheries Scientist**	**Date**
Revision Year:		
Revision to: Atlas ____ Catalog ____ Both ____	**FDD Project Biologist**	**Date**
Revision Code:	**Drafted**	**Date**

Site Information

Station: BLM01GN032 **Date Observed:** 7/23/2004 **Legal Desc.:** Sec 10, T. 12 S., R. 71 W., S.M. **Latitude:** 59.14951 **Longitude:** -161.20952 **Datum:** NAD27

Stream Parameters:

	Depth (m)	Width (m)	
OHW		4.3	**Water Temp. (C):** 10.2
Wetted	0.4	2.8	**Stream Stage:** Medium
			Dominant Substrate: Gravel

Rosgen Channel Type: E4 *Low gradient, meandering riffle/pool stream with low width/depth ratio and little deposition. Very efficient and stable. High meander width ratio.*

Observation Information

Life History: Obligate anadromous population

Species\Lifestage: coho salmon juvenile **Samp. ID (# Fish):** A (7) B (4)

Key to Samp. ID

Samp. ID: A **Method:** Minnow Trap, 1/4 in. Mesh **# Traps:** 1 **Trap Time(h):** 1

Samp. ID: B **Method:** Minnow Trap, 1/4 in. Mesh **# Traps:** 1 **Trap Time(h):** 1

Additional Comments: This nomination supports observations at Station GN0031, further upstream in the Tivyagak Creek (335-00-10850-2080-3030) drainage.

Name of Observer: Michael Scott Phone: (907) 267-1208 Date Printed: 12/20/2004

Signature: Michael Scott

Address: BLM, Renewable Resources Section
6881 Abbott Loop Road
Anchorage, AK 99507

This certifies that in my best professional judgment and belief the above information is evidence that this waterbody should be included in or deleted from the Fish Distribution Database.

Signature of Area Biologist: _____ **Date:** _____

Printed from: I:\HR_Projs\Fish_Surveys\BLM01\Database\FishSurv_DFG_PG.MDB **Location:** Anchorage Field Office

DSC00239.jpg

DSC00240.jpg

DSC00241.jpg



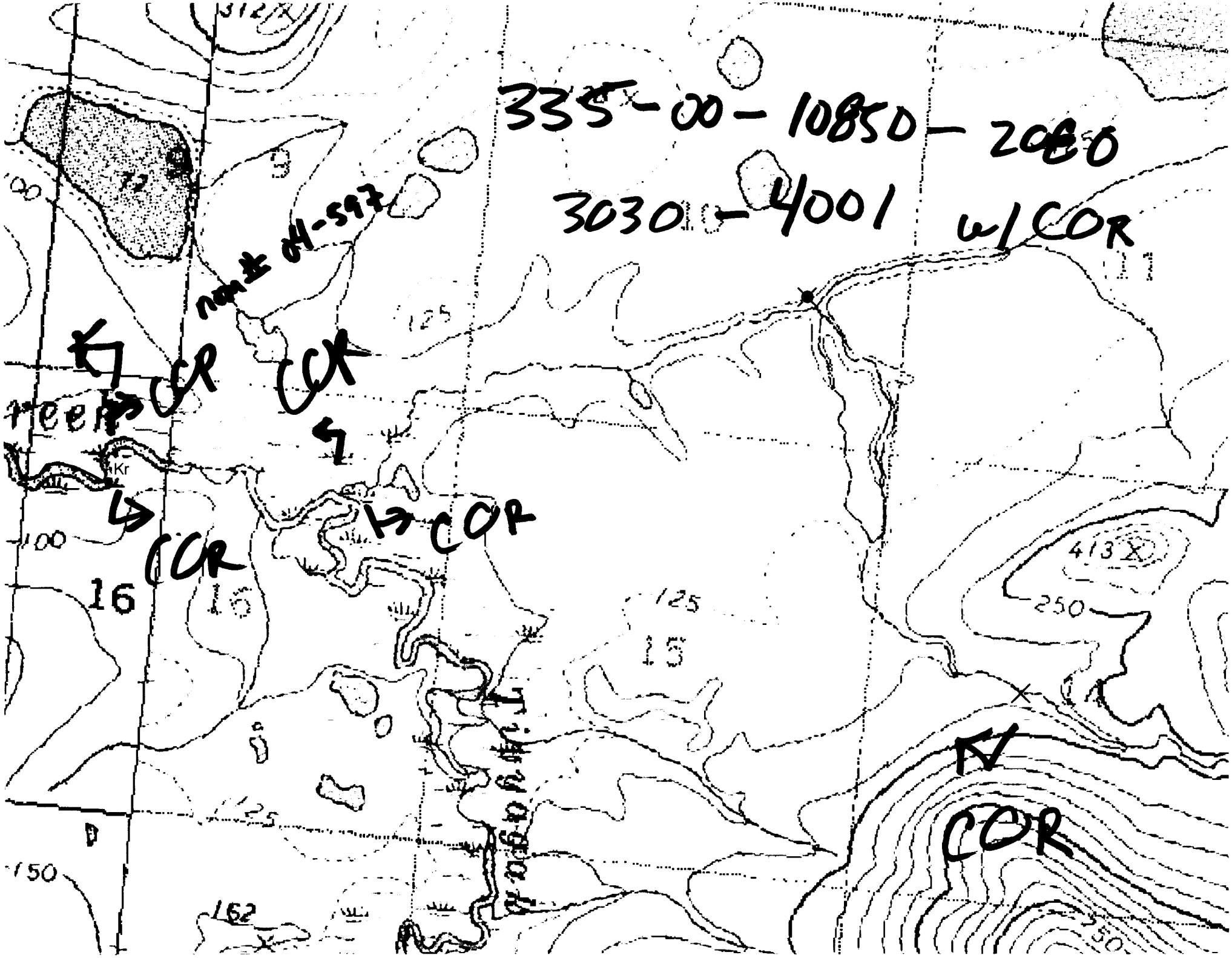

335-00-10850-2080
3030-4001 w/COR
nom # 04-597
CCR
CCR
CCR
COR
COR
16
16
15
125
125
125
100
150
162
250
413