State of Alaska
Department of Fish and Game
Nomination for Waters
Important to Anadromous Fish

AWC Volume SE SC (SW) W AR IN USGS Quad KARLUK B-4

Anadromous Water Catalog Number of Waterway 262-65-10038

Name of Waterway *WEST BEAR CREEK USGS name ____ Local name ____

Addition X Deletion ____ Correction ____ Backup Information ____

For Office Use

Nomination # 95 122		
Revision Year: 1995	Regional Supervisor	12/23/94 Date
Revision to: Atlas ____ Catalog ____ Both X	Ed Weiss	12/22/94
Revision Code: A-2	D. Crowe Drafted	12/28/94 Date

OBSERVATION INFORMATION

Species	Date(s) Observed	Spawning	Rearing	Migration	Anadromous
PINK	SEE ATTACHED			X	X
CHUM	" "			X	X
~~COHO~~	" "				
~~SOCKEYE~~	" "				

IMPORTANT: Provide all supporting documentation that this water body is important for the spawning, rearing or migration of anadromous fish, including: number of fish and life stages observed; sampling methods, sampling duration and area sampled; copies of field notes; etc. Attach a copy of a map showing location of mouth and observed upper extent of each species, as well as any other information such as: specific stream reaches observed as spawning or rearing habitat; locations, types, and heights of any barriers; etc.

Comments: ADDITION BASED ON HISTORICAL ADF&G-CFMD SALMON ESCAPEMENT SURVEY DATA (ATTACHED).

ALASKA DEPT. OF FISH & GAME
DEC 16 1994
REGION II
HABITAT AND RESTORATION DIVISION

Name of Observer (please print) VARIOUS ADFG EMPLOYEES

Date: 11/2/94 Signature: by Edward W. Weiss

Address: HABITAT & RESTORATION DIVISION
ANCHORAGE, AK 99518-1599

This certifies that in my best professional judgement and belief the above information is evidence that this waterbody should be included in or deleted from the Catalog of Waters Important for Spawning, Rearing or Migration of Anadromous Fishes per AS 16.05.870.

Signature of Area Biologist: [signature] 12-14-94

Rev. 7/93

Alaska Department of Fish and Game
Salmon Escapement Surveys, 81
(Aerial Surveys Unless Noted in Remarks)

Stream	Date MM-DD-YY	Observer	Visibility Str	Mou	Bay	Fish in Stream: Reds	Coho	Pink	Chum	Build Up Fish: Mouth	Bay	Observer Remarks
WEST BEAR CREEK												
262-656	7-31-81	MALLOY				600	0	0	4500			COUNT FROM FISMN
262-656	8- 6-86	MALLOY	g	g	g	0	0	3500	0			Fish schooled in lower pools.
262-656	8- 3-87	MALLOY	f	f	f	0	0	400	0			Stream flow good. Fish schooled in normal pool.
262-656	8-18-87	MALLOY	e	e	e	0	0	600	200			Stream flow fairly good. Can use a lot of fish.
262-656	8-22-87	MALLOY	g	g	e	0	0	0	0			Water flow good.
262-656	7-26-89	MALLOY	e	g	f	0	0	0	0		31000P	Stream flow o.k.
262-656	8-26-89	PROBASCO	f			0	0	13500	0			Water murky.
262-656	8-29-89	PROBASCO	g	g	g	0	0	13600	0		500Co 3000Ch	Left fork. 3400 pink carcasses in stream.
262-656	7-29-90	PROBASCO	f			0	0	0	300		1500Ch	Two seiners working.
262-656	8-18-90	PROBASCO	g			0	0	500	700			
262-656	7-25-91	PROBASCO	g	g	g	0	0	0	0			Nothing seen in creek.
262-656	8-22-91	PROBASCO	g	g	g	0	0	2800	0	10000P		
262-656	8- 9-93	BRENNAN	E	F	F	0	0	1700	0			1115 hrs.

Salmon Escapement Observations Report Date 10/29/93

Sockeye Count
is Wrong! This
was keyed in the
Wrong River #.
Sockeye Are Found
in Stream #
262-655
Bear Lake Creek
This is being
Edited

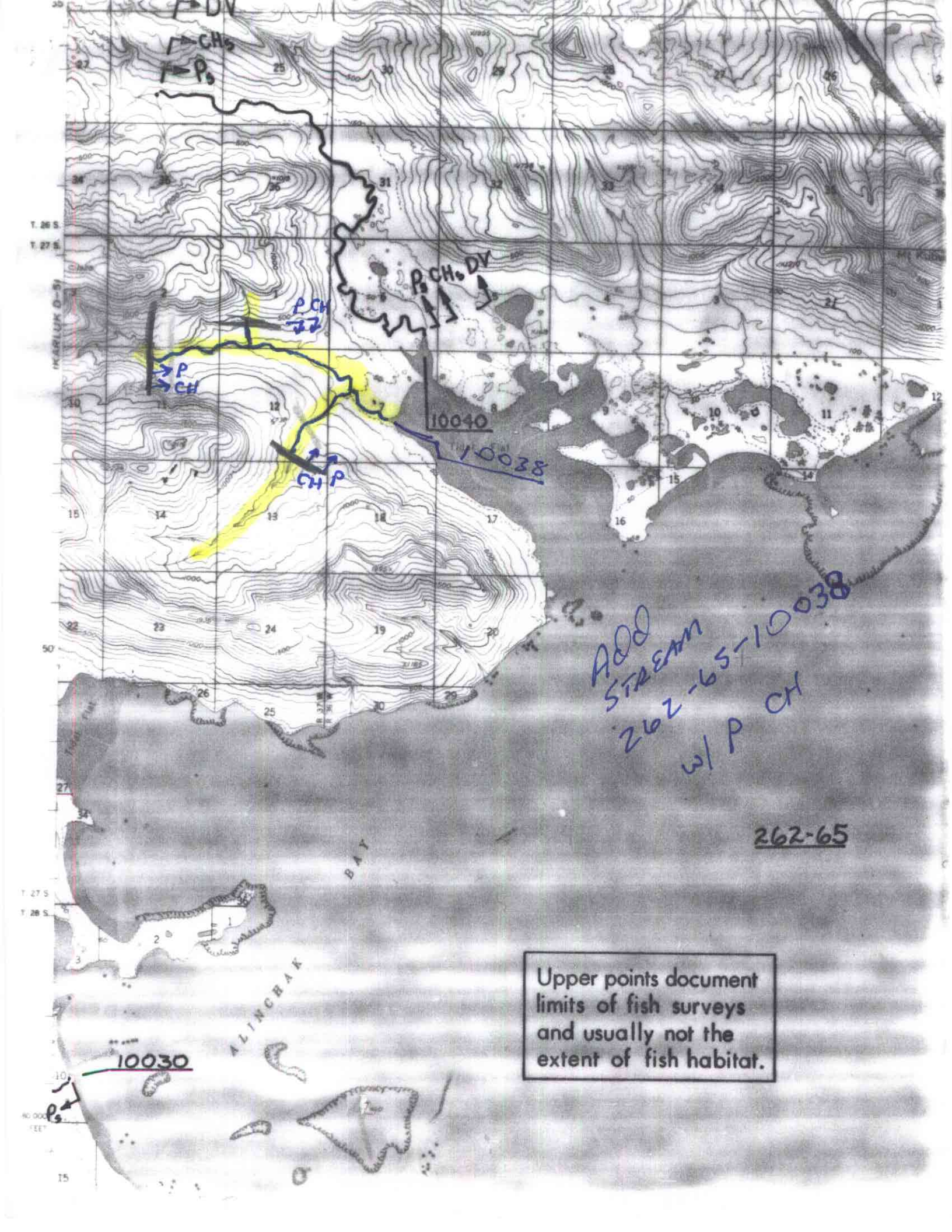
DV
CH
P
P CH
P CH
CH P
P CH DV
10040
10038
ADD STREAM 262-65-10038 W/ P CH
262-65
BAY
ALINCBAK
10030
Upper points document limits of fish surveys and usually not the extent of fish habitat.

State of Alaska
Department of Fish and Game
Nomination for Waters Important to Anadromous Fish

AWC Volume SE SC (SW) W AR IN USGS Quad KARLUK B-4

Anadromous Water Catalog Number of Waterway 262-65-10038-2015

Name of Waterway *WEST BEAR CREEK USGS name ___ Local name ___

Addition X Deletion ___ Correction ___ Backup Information ___

For Office Use

Nomination # 95 122

Revision Year: 1995

Revision to: Atlas ___ Catalog ___ Both X

Revision Code: A-2

Regional Supervisor — Date 12/23/94

Ed Weiss — 12/22/94

Drafted — Date 12/28/94

OBSERVATION INFORMATION

Species	Date(s) Observed	Spawning	Rearing	Migration	Anadromous
PINK	SEE ATTACHED			X	X
CHUM	" "			X	X
~~COHO~~	" "				
~~SOCKEYE~~	" "				

IMPORTANT: Provide all supporting documentation that this water body is important for the spawning, rearing or migration of anadromous fish, including: number of fish and life stages observed; sampling methods, sampling duration and area sampled; copies of field notes; etc. Attach a copy of a map showing location of mouth and observed upper extent of each species, as well as any other information such as: specific stream reaches observed as spawning or rearing habitat; locations, types, and heights of any barriers; etc.

Comments: ADDITION BASED ON HISTORICAL ADF&G-CFMA SALMON ESCAPEMENT SURVEY DATA (ATTACHED).

ALASKA DEPT. OF FISH & GAME
DEC 16 1994
~~REGION II~~ HABITAT AND RESTORATION ~~DIVISION~~

Name of Observer (please print) VARIOUS ADFG EMPLOYEES

Date: 11/2/94 Signature: by Edward W. Weiss

Address: HABITAT & RESTORATION DIVISION
ANCHORAGE, AK 99518-1599

This certifies that in my best professional judgement and belief the above information is evidence that this waterbody should be included in or deleted from the Catalog of Waters Important for Spawning, Rearing or Migration of Anadromous Fishes per AS 16.05.870.

Signature of Area Biologist: 12-14-94

Rev. 7/93

Alaska Department of Fish and Game
Salmon Escapement Surveys, 81
(Aerial Surveys Unless Noted in Remarks)

Stream	Date MM-DD-YY	Observer	Visibility Str	Mou	Bay	Fish in Stream: Reds	Coho	Pink	Chum	Build Up Fish: Mouth	Bay	Observer Remarks
WEST BEAR CREEK												
262-656	7-31-81	MALLOY				600	0	0	4500			COUNT FROM FISMN
262-656	8- 6-86	MALLOY	g	g	g	0	0	3500	0			Fish schooled in lower pools.
262-656	8- 3-87	MALLOY	f	f	f	0	0	400	0			Stream flow good. Fish schooled in normal pool.
262-656	8-18-87	MALLOY	e	e	e	0	0	600	200			Stream flow fairly good. Can use a lot of fish.
262-656	8-22-87	MALLOY	g	g	e	0	0	0	0			Water flow good.
262-656	7-26-89	MALLOY	e	g	f	0	0	0	0		31000P	Stream flow o.k.
262-656	8-26-89	PROBASCO	f			0	0	13500	0			Water murky.
262-656	8-29-89	PROBASCO	g	g	g	0	0	13600	0		500Co 3000Ch	Left fork. 3400 pink carcasses in stream.
262-656	7-29-90	PROBASCO	f			0	0	0	300		1500Ch	Two seiners working.
262-656	8-18-90	PROBASCO	g			0	0	500	700			
262-656	7-25-91	PROBASCO	g	g	g	0	0	0	0			Nothing seen in creek.
262-656	8-22-91	PROBASCO	g	g	g	0	0	2800	0	10000P		
262-656	8- 9-93	BRENNAN	E	F	F	0	0	1700	0			1115 hrs.

Salmon Escapement Observations Report Date 10/29/93

Sockeye Count
is Wrong! This
was keyed in the
Wrong River #.
Sockeye Are found
in Stream #
262-655
Bear Lake Creek
This is Being
Edited

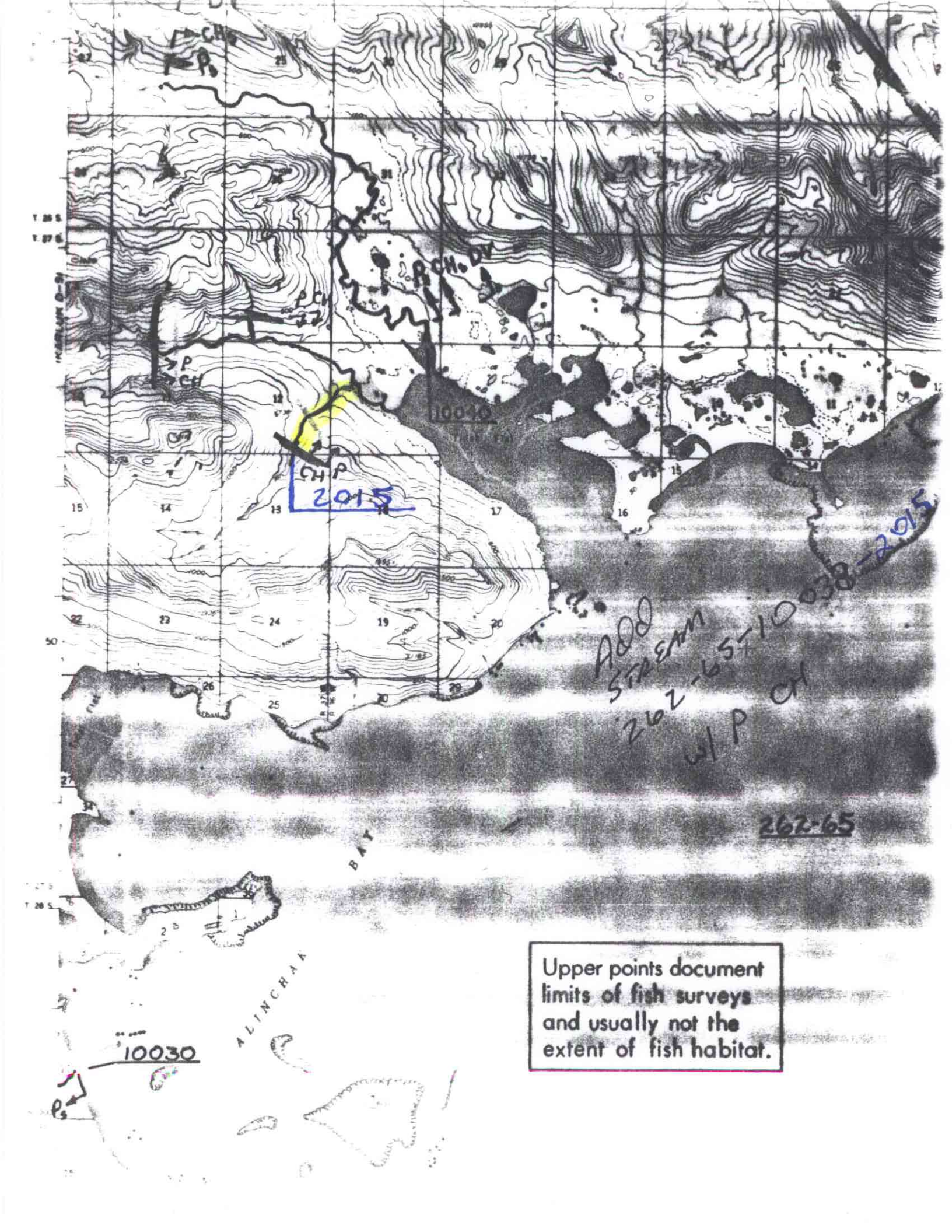

Upper points document limits of fish surveys and usually not the extent of fish habitat.

State of Alaska
Department of Fish and Game
Nomination for Waters
Important to Anadromous Fish

AWC Volume SE SC (SW) W AR IN USGS Quad KARLUK B-4

Anadromous Water Catalog Number of Waterway 262-65-10038-2026

Name of Waterway *WEST BEAR CREEK USGS name ___ Local name ___

Addition X Deletion ___ Correction ___ Backup Information ___

For Office Use

Nomination # 95 122

Revision Year: 1995

Revision to: Atlas ___ Catalog ___ Both X

Revision Code: A-2

Regional Supervisor 12/23/94 Date

Ed Weiss 12/22/94

Drafted J. Drone 12/28/94 Date

OBSERVATION INFORMATION

Species	Date(s) Observed	Spawning	Rearing	Migration	Anadromous
PINK	SEE ATTACHED			X	X
CHUM	" "			X	X
~~COHO~~	" "				
~~SOCKEYE~~	" "				

IMPORTANT: Provide all supporting documentation that this water body is important for the spawning, rearing or migration of anadromous fish, including: number of fish and life stages observed; sampling methods, sampling duration and area sampled; copies of field notes; etc. Attach a copy of a map showing location of mouth and observed upper extent of each species, as well as any other information such as: specific stream reaches observed as spawning or rearing habitat; locations, types, and heights of any barriers; etc.

Comments: ADDITION BASED ON HISTORICAL ADF&G-CFMA SALMON ESCAPEMENT SURVEY DATA (ATTACHED).

ALASKA DEPT. OF FISH & GAME
DEC 16 1994
REGION II
HABITAT AND RESTORATION DIVISION

Name of Observer (please print) VARIOUS ADFG EMPLOYEES

Date: 11/2/94 Signature: by Edward W. Weiss

Address: HABITAT & RESTORATION DIVISION
ANCHORAGE, AK 99518-1599

This certifies that in my best professional judgement and belief the above information is evidence that this waterbody should be included in or deleted from the Catalog of Waters Important for Spawning, Rearing or Migration of Anadromous Fishes per AS 16.05.870.

Signature of Area Biologist: 12-14-94

Rev. 7/93

Alaska Department of Fish and Game
Salmon Escapement Surveys, 81
(Aerial Surveys Unless Noted in Remarks)

Stream	Date MM-DD-YY	Observer	Visibility Str	Mou	Bay	Fish in Stream: Reds	Coho	Pink	Chum	Build Up Fish: Mouth	Bay	Observer Remarks
WEST BEAR CREEK												
262-656	7-31-81	MALLOY				600	0	0	4500			COUNT FROM FISMN
262-656	8- 6-86	MALLOY	g	g	g	0	0	3500	0			Fish schooled in lower pools.
262-656	8- 3-87	MALLOY	f	f	f	0	0	400	0			Stream flow good. Fish schooled in normal pool.
262-656	8-18-87	MALLOY	e	e	e	0	0	600	200			Stream flow fairly good. Can use a lot of fish.
262-656	8-22-87	MALLOY	g	g	e	0	0	0	0			Water flow good.
262-656	7-26-89	MALLOY	e	g	f	0	0	0	0		31000P	Stream flow o.k.
262-656	8-26-89	PROBASCO	f			0	0	13500	0			Water murky.
262-656	8-29-89	PROBASCO	g	g	g	0	0	13600	0		500Co 3000Ch	Left fork. 3400 pink carcasses in stream.
262-656	7-29-90	PROBASCO	f			0	0	0	300		1500Ch	Two seiners working.
262-656	8-18-90	PROBASCO	g			0	0	500	700			
262-656	7-25-91	PROBASCO	g	g	g	0	0	0	0			Nothing seen in creek.
262-656	8-22-91	PROBASCO	g	g	g	0	0	2800	0	10000P		
262-656	8- 9-93	BRENNAN	E	F	F	0	0	1700	0			1115 hrs.

Salmon Escapement Observations Report Date 10/29/93

Sockeye Count
is Wrong! This
was keyed in the
Wrong River #.
Sockeye Are Found
in Stream #
262-655
Bear Lake Creek
This is Being
Edited

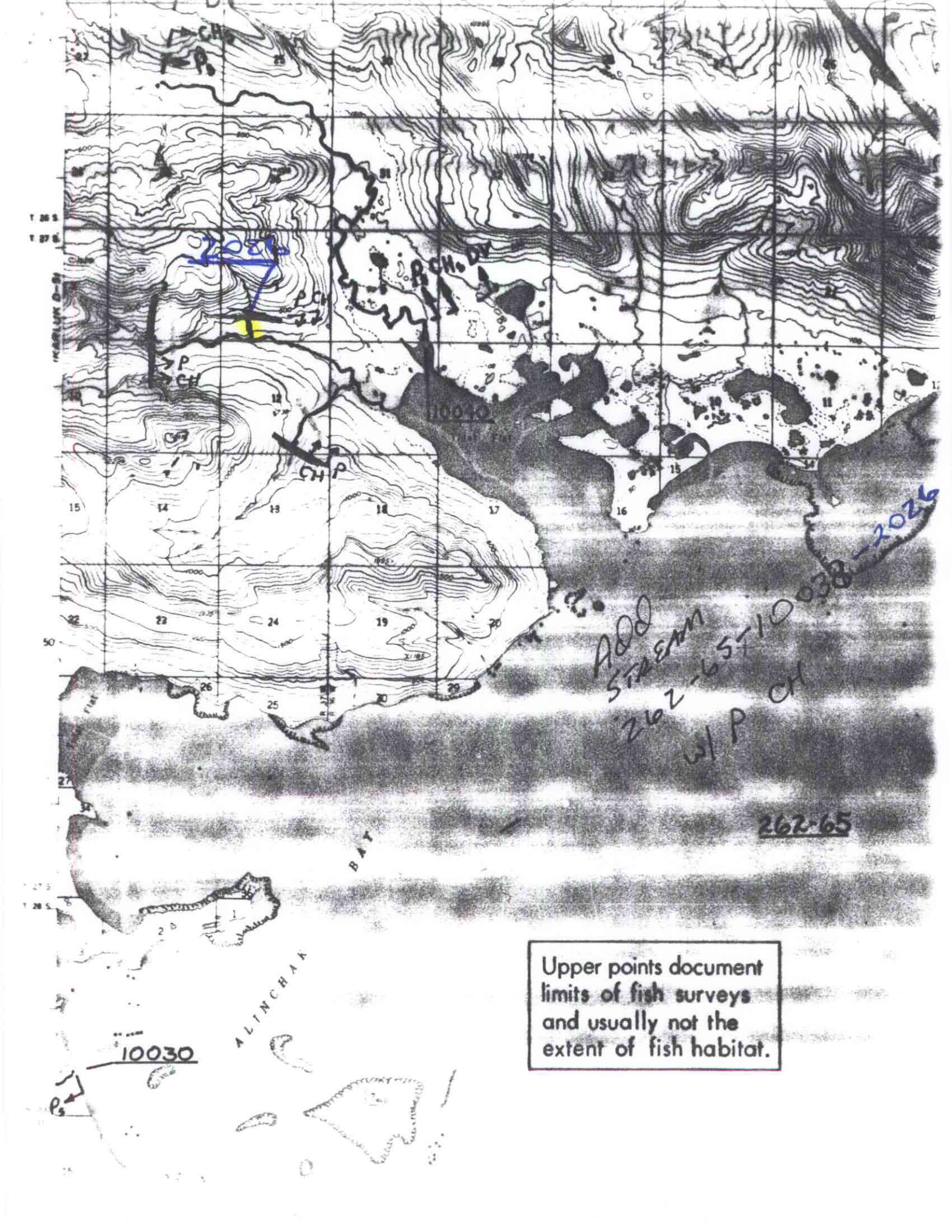

Upper points document limits of fish surveys and usually not the extent of fish habitat.