State of Alaska
Department of Fish and Ga
Nomination for Waters
Important to Anadromous Fish

252-34-10020-001 -X21

ALASKA DEPT. OF FISH & GAME

OCT 16 1992

REGION II HABITAT DIVISION

AWC Volume SE SC (SW) W AR IN USGS Quad Afognak (A-3) Alaska

Anadromous Water Catalog Number of Waterway 252-34-10020-2082

Name of Waterway Quick Exit Creek USGS name ____ Local name +

Addition + Deletion ____ Correction ____ Backup Information ____

For Office Use

Nomination # 93 254	[signature] Regional Supervisor — 11/13/92 Date
Revision Year: 93	
Revision to: Atlas ____ Catalog ____ Both X	E D Weiss — 12/29/92
Revision Code: A-2	[signature] Drafted — 1/13/93 Date

OBSERVATION INFORMATION

Species	Date(s) Observed	Spawning	Rearing	Migration	Anadromous
Coho fry	8-5-92		+		+
Dolly varden	8-5-92		+		

Provide any clarifying information, including number of fish observed, location of fish survey data, etc. Attach a copy of the fish survey data, if available. Attach a copy of a map showing location of mouth and upper points of each species, specific stream reaches identified for spawning or rearing, locations of barriers, such as falls.

Comments:

Two and one-half meters in width, swiftly flowing stream, dropping over boulders. Few pools. A five foot falls occurs 41 meters upstream of the upper extent station providing a total barrier. Shocked and observed coho fry as we proceeded upstream through this section. We shocked 1m² for 5 seconds at the upper extent station capturing one coho fry. See final report for detailed narrative and map.

Name of Observer (please print) Katrin Sundet, Aimee Woseman, Mark Fink, Jeff Barnhart

Date: 9-22-92 Signature: Jeff Barnhart

Address: ADF&G Habitat Division, Anchorage.

Signature of Area Biologist: ____

Rev. 12/91

FISH HABITAT ASSESSMENT 1992

FORM 2: SECTION

ver 062692.0

STREAM#: 252 34 10020 0010 X21 SECTION: A/S

DATE: 8/5/92 METHOD: _____ DIREC: UP ✓ DOWN ___

START LAT: 58 06 39.0 START LON: 152 54 40.3

END LAT: 58 06 43.4 END LON: 152 54 37.8

LENGTH (m): _____ WIDTH (m): 2.5 GRADIENT (%): 8

BANK TYPE: Veg. cut STREAM DEBRIS: Boulders

BANK VEGETATION: Spruce Devils Club

STREAM SUBSTRATE: BO GR SA

BANK SUBSTRATE: BO VE GR

CHARACTER: Swift stream dropping over boulders with few pools. 5 ft fall ~~50 m~~ 41 m above extent

COMMENTS: Water was very high from recent rainfalls + most pools are swept out. At a lower stage, fish might be found in pools closer to the falls. Found ~30 cm DV in pools above.

GPS FILENAME: A0B05 22D TOTAL BARRIER? Y ✓ N ___

STREAM TYPE: A ✓ B ___ C ___ IF BARRIER IS TOTAL, LAT: 58 06 43.4 LON: 152 54 37.8

SKETCH:

Substrate: BOulder >1ft CObble 2-12" GRavel .1-2" SAnd <.1"
SIlt/clay/mud BEdrock (solid)

FISH HABITAT ASSESSMENT 1992

FORM 1: STREAM

ver 062692.0

STREAM#: 252 34 10020 0010 X21 DATE: 8/5/92

STREAM NAME: QUICK EXIT CREEK

LOCATION: AFOGNAK LAKE

MOUTH-LATITUDE: 58 06 39.0 MOUTH-LONGITUDE: 152 54 40.3

TEAM: B F S STAGE: H ✓ M __ L__

COMMENTS:

SKETCH:

frame 26, mile 5

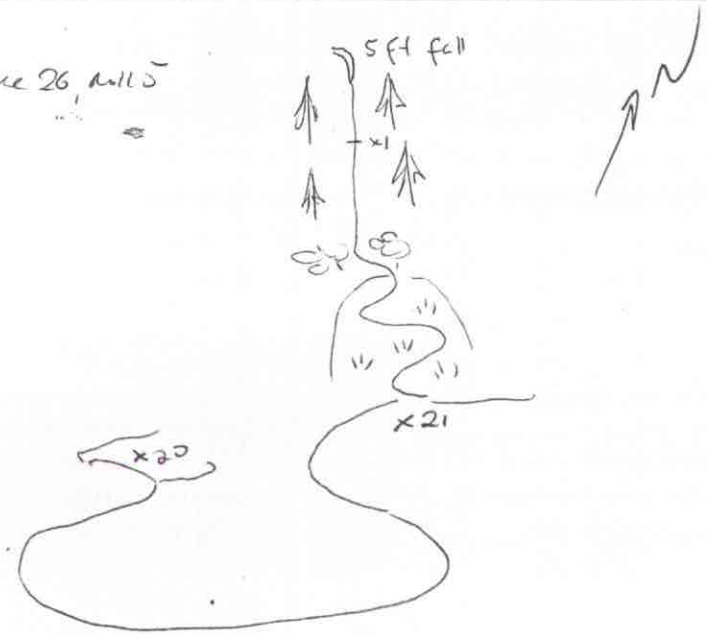

FISH HABITAT ASSESSMENT 1992

FORM 3: STATION

ver 062692.0

STREAM#: 252 34 10020 0010 x21 SECTION: MS

STATION: 1 DATE: 8/05/92 GPS-ID: A08805220 FIX:

STATION-LAT: 58 06 43.4 STATION-LON: 152 54 37.8

GEAR: ES TIME-INT: 5 TIME-UNIT: sec

CONDUCT: 6 AREA SHOCKED (sqm): 1

FISH

SPECIES	LIFE STAGE	COUNT	LENGTH (mm)
Coho	fry	1	

WILDLIFE

SPECIES	COUNT	COMMENTS

STATION COMMENTS:

Dick Munzo: 7-2265
Bunkho 7-7778

Zwiesenhofer 487-4084
Schweizenhofer

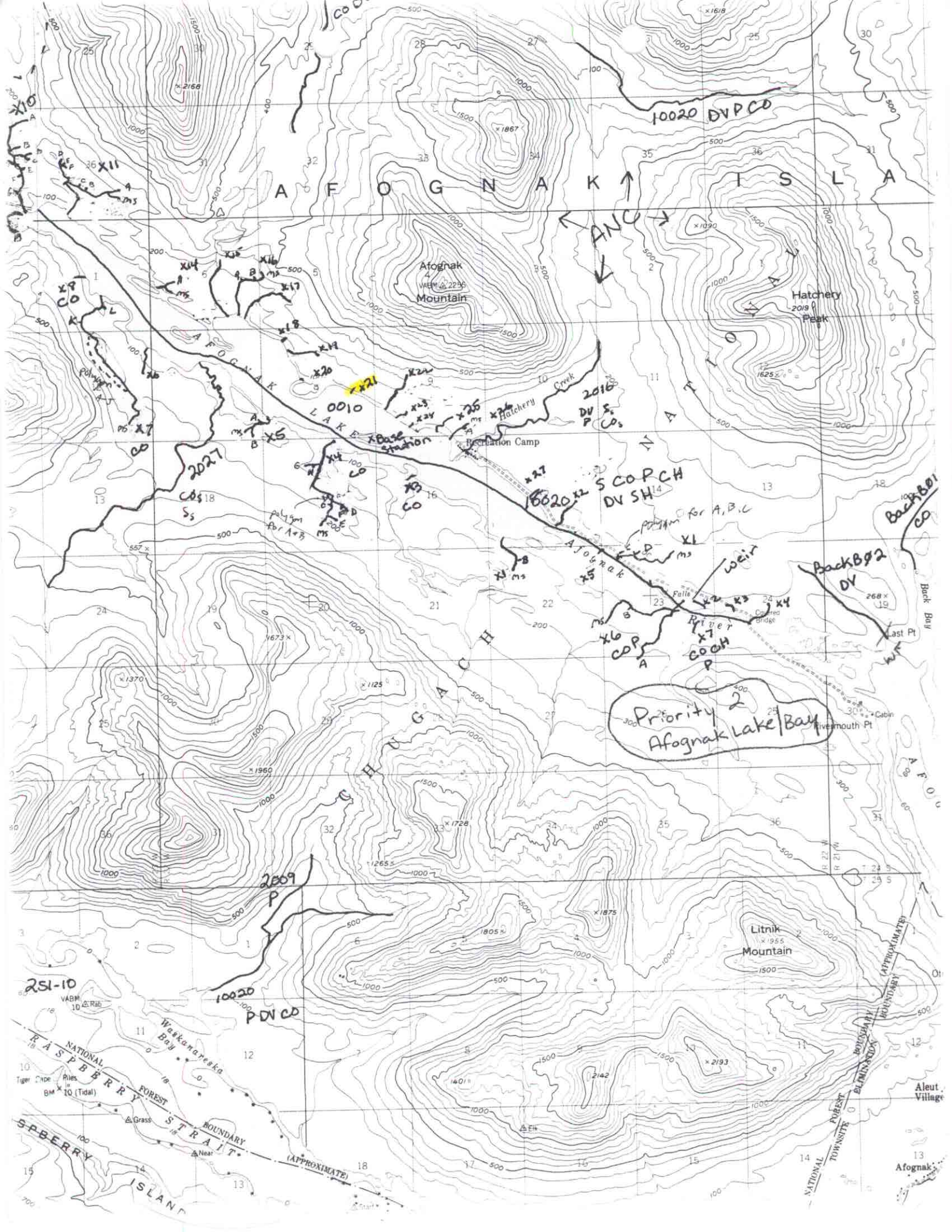

AFOGNAK ISLA
Afognak Mountain
Hatchery Peak
Hatchery Creek
Recreation Camp
AFOGNAK LAKE
Afognak River
CHUGACH NATIONAL
Priority 2
Afognak Lake/Bay
Back Bay
Last Pt
Rivermouth Pt
Litnik Mountain
Waskanareska Bay
RASPBERRY STRAIT
RASPBERRY ISLAND
NATIONAL FOREST BOUNDARY (APPROXIMATE)
Aleut Village
Afognak
10020 DVPCO
ANC
0010
2016
2027
2009
10020
PDVCO
251-10

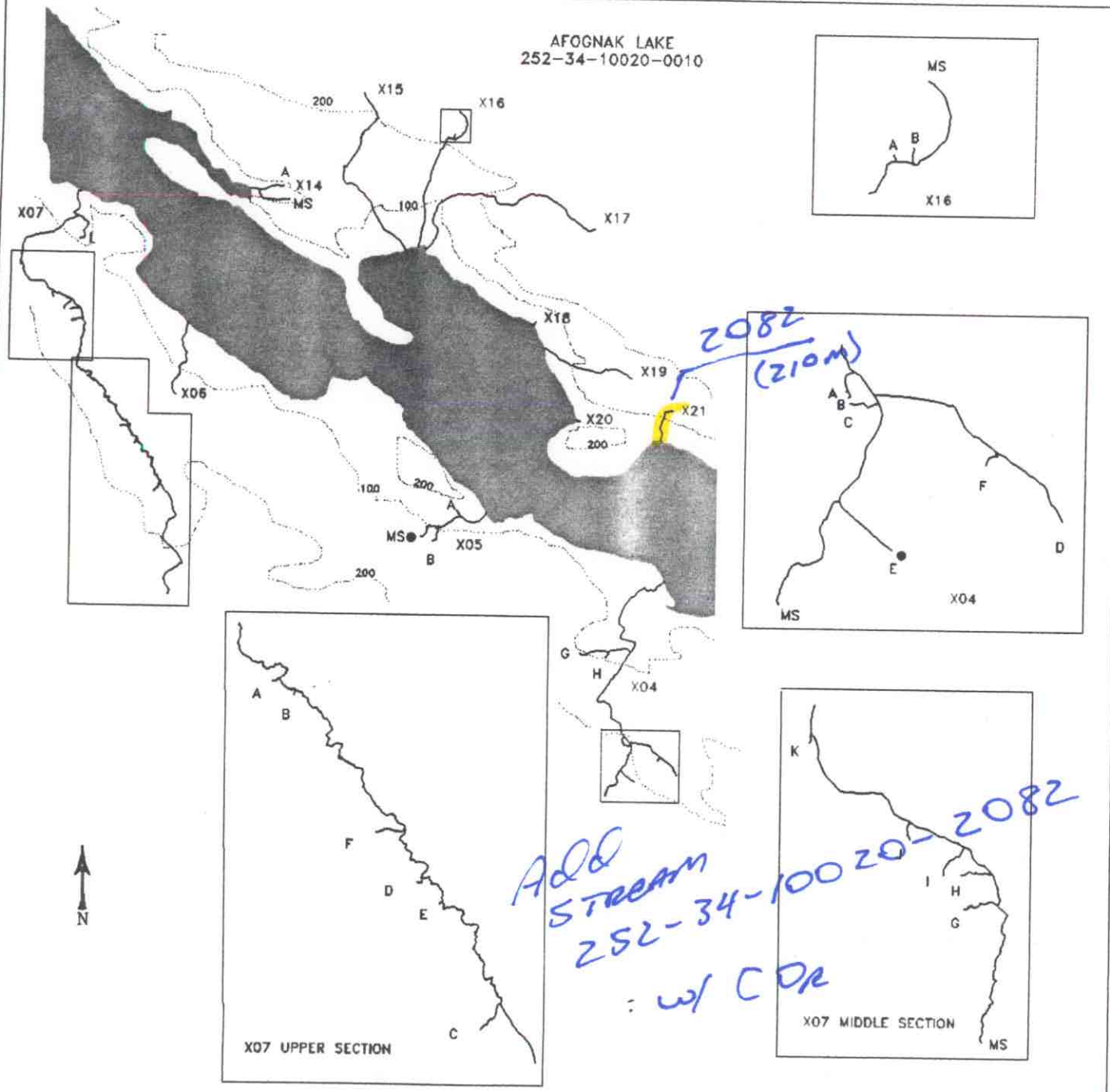

Add STREAM 252-34-10020-2082 : w/ COR

MAP 2-C

STREAM HABITAT ASSESSMENT

PROJECT R-47

AFOGNAK LAKE STREAMS

X04-X07 AND X14-X21

LEGEND

- PREVIOUSLY CATALOGUED
- NEWLY IDENTIFIED STREAM
- NEWLY IDENTIFIED WETLANDS
- NON-ANADROMOUS WATERBODY
- X03 STREAM ID
- A TRIBUTARY ID
- ENHANCEMENT OPPORTUNITY
- CONTOUR INTERVAL (ft)

SCALE

100 1000

2000 m

STATE OF ALASKA
DEPARTMENT OF FISH AND GAME
Habitat and Restoration Division

December 15, 1992