State of Alaska
Department of Fish and Ga
Nomination for Waters
Important to Anadromous Fish

252-34-10020-0010-2_0

ALASKA DEPT. OF FISH & GAME

OCT 16 1992

REGION II
HABITAT DIVISION

AWC Volume SE SC (SW) W AR IN USGS Quad Afognak (A-3), Alaska

Anadromous Water Catalog Number of Waterway 252-34-10020-2086

Name of Waterway Paddy Creek USGS name ____ Local name +

Addition + Deletion ____ Correction ____ Backup Information ____

For Office Use

Nomination #	93 253	Regional Supervisor	11/3/92 Date
Revision Year:	'93		
Revision to: Atlas ____ Catalog ____ Both X		E. Weiss	12/29/92
Revision Code:	A-2	Drafted	1/13/93 Date

OBSERVATION INFORMATION

Species	Date(s) Observed	Spawning	Rearing	Migration	Anadromous
Coho fry	8-5-92		+		+
Dolly varden	8-5-92		+		

Provide any clarifying information, including number of fish observed, location of fish survey data, etc. Attach a copy of the fish survey data, if available. Attach a copy of a map showing location of mouth and upper points of each species, specific stream reaches identified for spawning or rearing, locations of barriers, such as falls.

Comments:

One half meter in width. Slow flow, cut less than one foot into organic layer. Gradually dissipates into wet meadow within 20 meters of upper extent station. Shocked four coho in four pools. We shocked .5 m² for 5 seconds at the upper extent station capturing one coho fry. See final report for detailed narrative and map.

Name of Observer (please print) Katrin Sundet, Aimee Weseman, Mark Fink, Jeff Barnhart

Date: 9-22-92 Signature: Jeff Barnhart

Address: ADF&G Habitat Division, Anchorage

Signature of Area Biologist: ____

Rev. 12/91

FISH HABITAT ASSESSMENT 1992

FORM 1: STREAM

ver 062692.0

STREAM#: 252 34 10020 0010 XSD DATE: 8/5/92

STREAM NAME: Paddy Creek

LOCATION: Afognak Lake

MOUTH-LATITUDE: 58 06 41.4 MOUTH-LONGITUDE: 152 55 9.1

TEAM: BFWS STAGE: H✓ M__ L__

COMMENTS: entire anadromous section is 23m long and peters out in wetlands. No ~~fish~~ Dolly Varden found above extent.
4 Coho stocked in 4 pools.

SKETCH:
Roll 5, #35

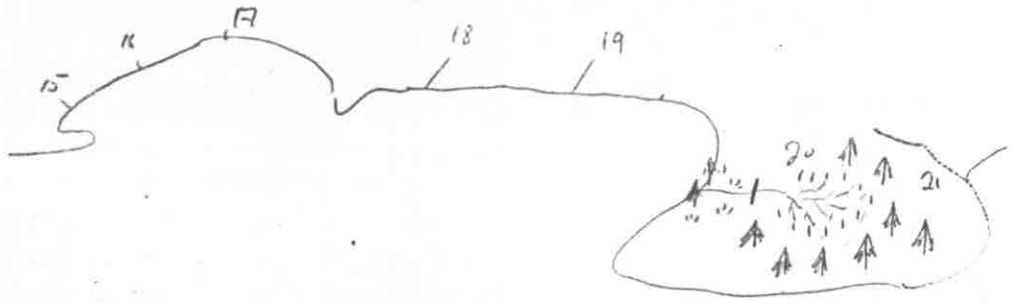

FISH HABITAT ASSESSMENT 1992

FORM 2: SECTION

ver 062692.0

STREAM#: 252 34 100 20 w10 x20 SECTION: A/S

DATE: 8/5/92 METHOD: Foot DIREC: UP ✓ DOWN ___

START LAT: 58 06 41.4 START LON: 152 55 09.1

END LAT: 58 06 41.0 END LON: 152 55 07.7

LENGTH (m): 23 WIDTH (m): .5 GRADIENT (%): <.5

BANK TYPE: flat, veg STREAM DEBRIS: grasses

BANK VEGETATION: grasses, small spruce, equisetum

STREAM SUBSTRATE: organic, mud

BANK SUBSTRATE: VEG

CHARACTER: slow trickle, cut <1 ft into vegetation. Petersburg in meadows w/i 20 m of extent GRADUALLY

COMMENTS:

GPS FILENAME: A080522C TOTAL BARRIER? Y ✓ N ___

STREAM TYPE: A ✓ B ___ C ___ IF BARRIER IS TOTAL, LAT: ___ LON: ___

SKETCH:



Substrate: BOulder >1ft CObble 2-12" GRavel .1-2" SAnd <.1"
SIlt/clay/mud BEdrock (solid)

FISH HABITAT ASSESSMENT 1992

FORM 3: STATION

ver 062692.0

STREAM#: 252 34 10020 0010 x20 SECTION: MS

STATION: 1 DATE: 8/5/92 GPS-ID: 408Ø5-22C FIX:

STATION-LAT: 58 06 41.Ø STATION-LON: 152 55 07.7

GEAR: ES TIME-INT: 5 TIME-UNIT: sec

CONDUCT: 6 AREA SHOCKED (sqm): .5

FISH

SPECIES	LIFE STAGE	COUNT	LENGTH (mm)
Coho	fry	1	
Dolly Varden (in section)			

WILDLIFE

SPECIES	COUNT	COMMENTS

STATION COMMENTS:

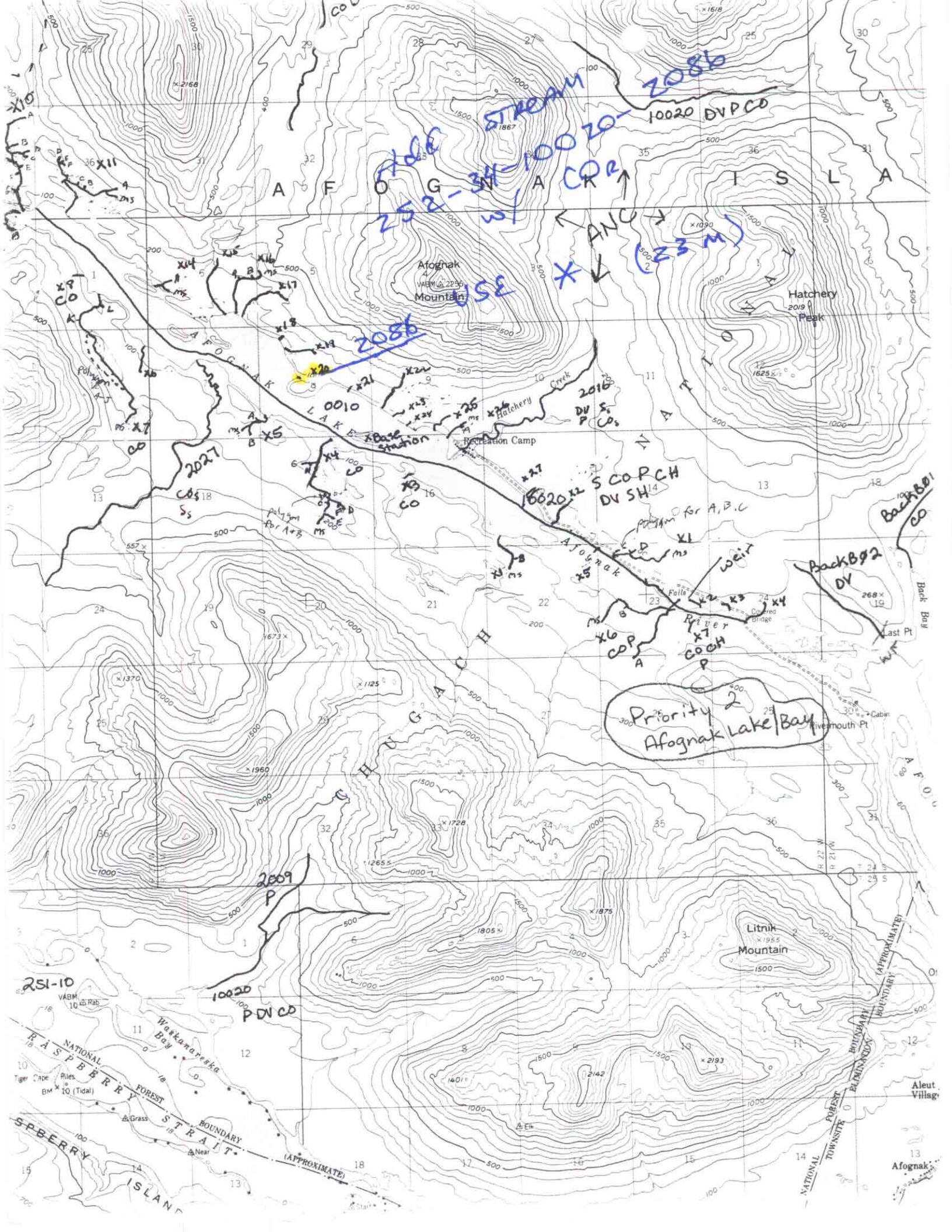

AFOGNAK ISLA
Afognak Mountain
Hatchery Peak
Hatchery Creek
Recreation Camp
Afognak River
Falls
Covered Bridge
Last Pt
Back Bay
Riversmouth Pt
Cabin
Litnik Mountain
Waskanareska Bay
RASPBERRY STRAIT
NATIONAL FOREST BOUNDARY (APPROXIMATE)
Tiger Cape
Piles
Grass
Near
Elk
Aleut Village
Afognak
Priority 2
Afognak Lake/Bay
10020 DVPCO
2086
2086
0010
2016
2027
2009
10020
PDVCO
251-10