State of Alaska
Department of Fish and Game
Nomination for Waters
Important to Anadromous Fish

1992
Year of Revision

ALASKA DEPT. O
FISH & GAME

OCT 15 1991

REGION II
HABITAT DIVISIO

Anadromous Water Catalog Volume Southwest

USGS Quad Naknek A-2

Name of Waterway Creek #5 * (local name)

Anadromous Water Catalog Number of Waterway 322-10-10080-2011-3115

Change to _____ Atlas
_____ Catalog
X Both

Addition X

Deletion _____

Correction _____

Name addition:

USGS name _____

Local name Creek #5

For Office Use

Nomination # 92 034

Regional Supervisor 14/91 Date

EWW 1/23/92

Drafted 1/15/92 Date

Species	Date(s) Observed	Spawning	Rearing	Migration
Coho	September 16, 1991			X

Comments: Provide any clarifying information, including number of fish observed, location of fish survey data, etc.

7 coho observed on 9/16/91 holding in silty area of stream... scales taken from 3 coho captured (on site with ADF&G Comm. Fish - King Salmon)
- See attachments -

Attach a copy of a map showing location of mouth and upper points of each species, specific stream reaches identified for spawning or rearing, locations of barriers, such as falls. Attach a copy of the fish survey data, if available.

Name of Observer (please print) Francis Jeffrey Adams

Date: 10/8/91 Signature: Francis Jeffrey Adams

Address: U.S. Fish + Wildlife Service - King Salmon Fishery Assistance Office
(907) 246-3442 P.O. Box 277 King Salmon, Alaska 99613

Signature of Area Biologist: Richard Russell

NAKNEK (A-2) QUADRANGLE
ALASKA
1:63 360 SERIES (TOPOGRAPHIC)

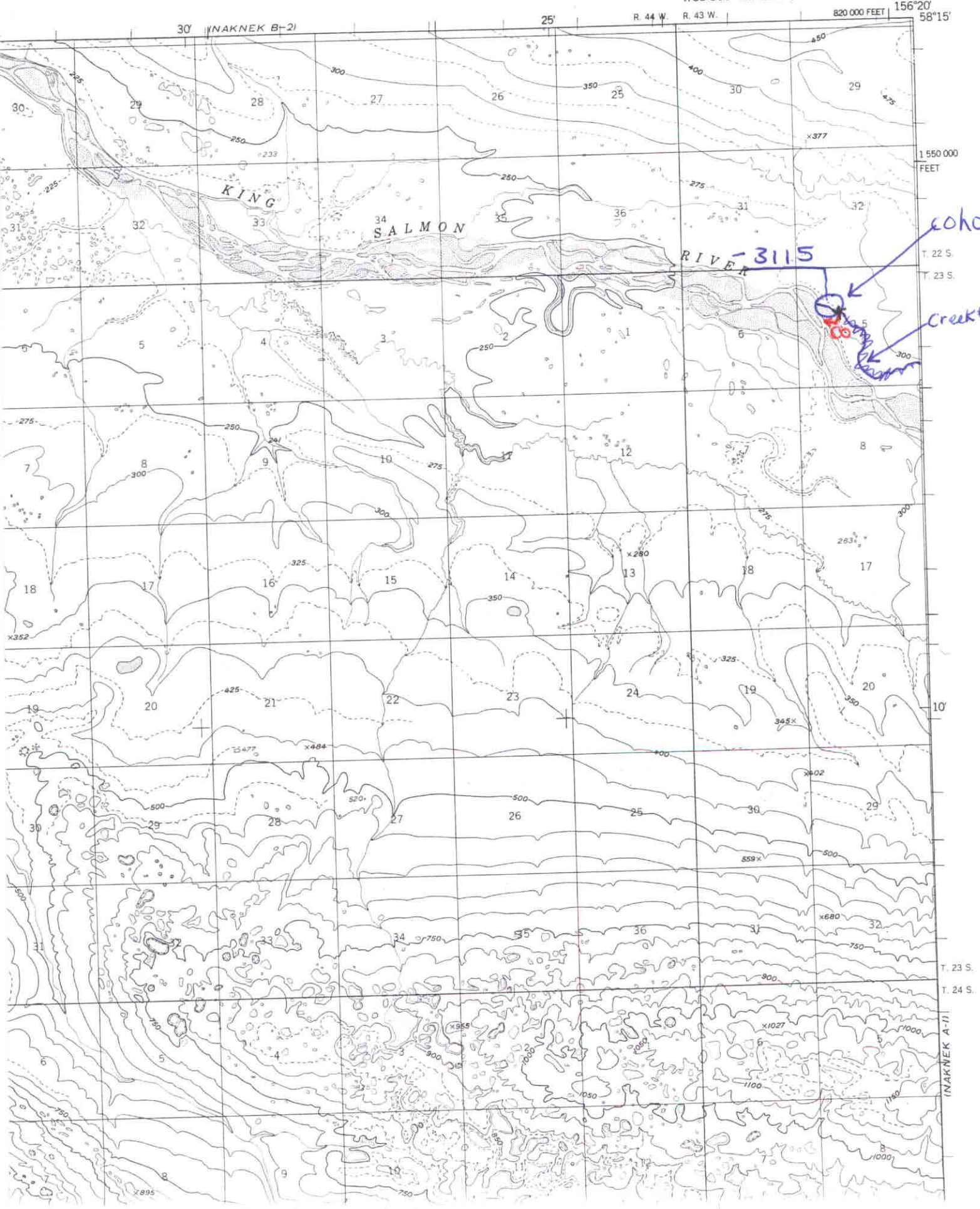

Creek #5
58°12.5'N
156°21.5'W
Naknek A-2
T23S R43W
Sect. 5

Fish measurement
from mid-eye to fork length





King Salmon River tributaries 1991
salmon surveys (incidental to rainbow trout project)

Stream	Date	Number by Species				
		king	chum	sockeye	pink	coho
Contact (main stem)	7/07-7/08	13	4			
	7/20			100		
	7/27-7/29	100	345	103	28	
	8/15-8/18	79	458			
	9/07-9/08	1	3			62
(lake trib)	7/07		6			
	7/29	12	2	70	8	
	9/07					2
Total		205	818	273	36	64
Gertrude (1 mi. up)	7/13-7/14	52	155			
	7/31	28	130		13	
	8/05-8/06	95	521			
	9/11-9/13		14			47
(1-3 mi. up)	8/16	71	247			
	8/22	33	230		11	
	9/10		12			8
Total		279	1309		24	55
Mink	8/23	17	39			
	9/11		9			18
Total		17	48			18

Stream	Date	Number by Species				
		king	chum	sockeye	pink	coho
Otter (58° 12'N 156° 20'W)	8/24		13			
	9/15		5			13
Total			18			13
Creek #5 (58° 12.5'N 156° 21.5'W)	9/16					7
Total						7
Mossy	7/09-7/11	13	37			
	8/01-8/03	26	43			
	8/26	7	22			11
	9/16					34
Total		46	102			45
Whale Mt. (main stem)	7/12-7/14	44	98			
	8/04-8/06	76	1673		75	
	8/27-8/29	18	315		13	9
	9/17-9/18		32			69
(plume in King Sal.R.)	8/06	20	200			
Total		158	2318		88	78

Contact Creek was floated from the upper airstrip to the mouth. The remaining streams were surveyed on foot: Otter Creek and Creek #5 from the mouth to approximately 0.5 air mile upstream; Gertrude, Mink, Mossy, and Whale Mountain creeks from the mouth to approximately 3 air miles upstream.

Jeff Adams
USFWS King Salmon F.A.O.

United States Department of the Interior

FISH AND WILDLIFE SERVICE
KING SALMON FISHERY ASSISTANCE OFFICE
P.O. BOX 277
KING SALMON, AK 99613
(907) 246-3442

IN REPLY REFER TO:

ALASKA DEPT. OF
FISH & GAME

OCT 15 1991

REGION II
HABITAT DIVISION

9 October 1991

Mr. Ed Weiss
Alaska Department of Fish and Game
Habitat Division
333 Raspberry Road
Anchorage, AK 99518-1599

Dear Mr. Weiss,

Enclosed are two additions for the anadromous stream catalog. This information was collected in conjunction with our rainbow trout project in the King Salmon River (Egegik), 30 miles south of King Salmon, AK.

If you need further information, contact Jeff Adams at (907) 246-3442.

Sincerely,

James P. Larson
Project Leader