State of Alaska
Department of Fish and Game
Nomination for Waters
Important to Anadromous Fish

1989
Year of Revision

Anadromous Water Catalog Volume Southwest III

USGS Quad Afognak A-2

Name of Waterway

Anadromous Water Catalog Number of Waterway
252-32-10008

Change to _____ Atlas
_____ Catalog
X Both

Addition X

Deletion

Correction

Name addition:

USGS name

Local name MALLOY CREEK

For Office Use

Nomination # 89-423

Regional Supervisor — Date 11/15/88

SJS — 11/28/88

FI Drafted — Date 11/25/88

Species	Date(s) Observed	Spawning	Rearing	Migration
PINK SALMON	9-87	✓		

Comments: Provide any clarifying information, including number of fish observed, location of fish survey data, etc.

AK DEPT FISH AND GAME AERIAL SURVEY

Attach a copy of a map showing location of mouth and upper points of each species, specific stream reaches identified for spawning or rearing, locations of barriers, such as falls. Attach a copy of the fish survey data, if available.

Name of Observer (please print) LARRY MALLOY

Date: 7 NOV 1988 Signature: Larry Malloy

Address: 211 MISSION ROAD
KODIAK AK 99615

Signature of Area Biologist: Lawrence M. Malloy

OBSERVER: Sampson/Larson

AERIAL SURVEY
KODIAK MANAGEMENT AREA
STREAM SURVEY LOG

PILOT: None

TIME IN: 0900 TIME OUT: 2200 - waited 5hrs inbetween for tide

AIRCRAFT: None/M/V Cohio

WEATHER: CAVU/CALM/10miles

DATE: Aug 24, 88

TIDE: Hi 1:04pm +6.0/Low 6:5

Stream No.	Stream Name	Stream Visability P	F	G	E	Species	Numbers 1/ of Fish by Location: Bay	Mouth	Stream	Remarks
252-331A	Danger Bay			✓		Pink	0	0	221	Walked stream to Lake finding most pinks in Lower section before it forks. Coho spread out with majority being below fork. All Looked fresh and bright including one up by the Lake. Pinks all colored up and spawning.
						Chum	0	0	0	
						Coho	0	0	28	
331B	"			✓		Pink	0	25	373	Pinks evenly spread out with spawning occuring mostly upstream above old beaver damn (washed out). There is a high percentage of bear killed fish along stream banks (i.e. name of creek) Fish all colored up and in stream for a while
						Chum	0	0	0	
							—	—	0	
331C	"			✓		Pink	0	0	514	All Pinks in Lower half of river below fork, colored up and spawning. There's a small log waterfall below fork and fish not able to get above it. None observed above that point. None observed in saltwater near stream mouth
						Chum	0	0	0	
							—	—	0	
332	"	✓				Pink	*800-1000	* 600	* 1200	Due to size of river and depth due to high tide not able to get an accurate count of fish. #'s are all in estimates - better counts could be obtained from oriental survey * Estimates
						Chum	?	* 60	* 200	
						Pink				
						Chum				
						Pink				
						Chum				
						Pink				
						Chum				
						Pink				
						Chum				

* Map of streams on back side

1/ Count reflects only live fish unless indicated in the "Remarks" column.



#332
No Fish or Carcass in Stream
NATIVE Rental Cabin
OLD Beaver Damn
#331B
WIDOW MAKERS CREEK
373 Pinks
#331
Mr. Good Bars
Stream
#331A
28 Coho
221 Pinks
Malloys Lake
514 Pinks
Slime City
#331C
OLD Clear Cut Lot
100
Danger Bay

OBSERVER: BRENNAN / EMERSON

TIME IN: 1100 TIME OUT: 1600

WEATHER: CAVU CALM

AERIAL SURVEY
KODIAK MANAGEMENT AREA
STREAM SURVEY LOG

DATE: 14 SEPT '88

PILOT: N/A

AIRCRAFT: N/A

TIDE: LOW 1045-2.0' HIGH 1653-

Stream No.	Stream Name	Stream Visability P	F	G	E	Species	Numbers 1/ of Fish by Location: Bay	Mouth	Stream	Remarks
252						Pink	0	75	279	WALKED TO LAKE – MOST PINKS IN LOWER 1/2 OF STREAM, VERY COLORED + ACTIVELY SPAWNING (COUNTED 87 CARCASSES); ALL COHO JUST BELOW FORKS IN DEEP HOLES – DARKLY COLORED
331 A					✓	Chum	0	0	0	
						Silver	0	0	65	
						Pink	0	100	725	FISH VERY ACTIVELY SPAWNING (ALSO COUNTED 340 CARCASSES), NO FISH IN UPPER 1/3 OF STR –
331 C					✓	Chum	0	0	0	
						Silver	0	0	0	
						Pink	0	0	289	VERY FEW FISH ABOVE OLD BEAVER DAM, THOSE BELOW ACTIVELY SPAWNING.
331 B					✓	Chum	0	0	0	
						Silver	0	0	0	
UN-NAMED OR NUMBERED STREAM						Pink	0	0	0	CHECKED CREEK JUST TO SOUTH OF LOGGING CAMP (POTENTIAL LOG DUMP) – 25' GRADUAL FALLS NEAR MOUTH – PROBABLY IMPASSABLE TO PINKS 1/4 MILE UP STREAM BLOCKED BY OLD CUT TREES AND HUGE OLD BEAVER DAM – SEE ATTACHED MAP
					✓	Chum	0	0	0	
						COHO	0	0	0	
						Pink				
						Chum				
						Pink				
						Chum				
						Pink				
						Chum				
						Pink				
						Chum				

1/ Count reflects only live fish unless indicated in the "Remarks" column.

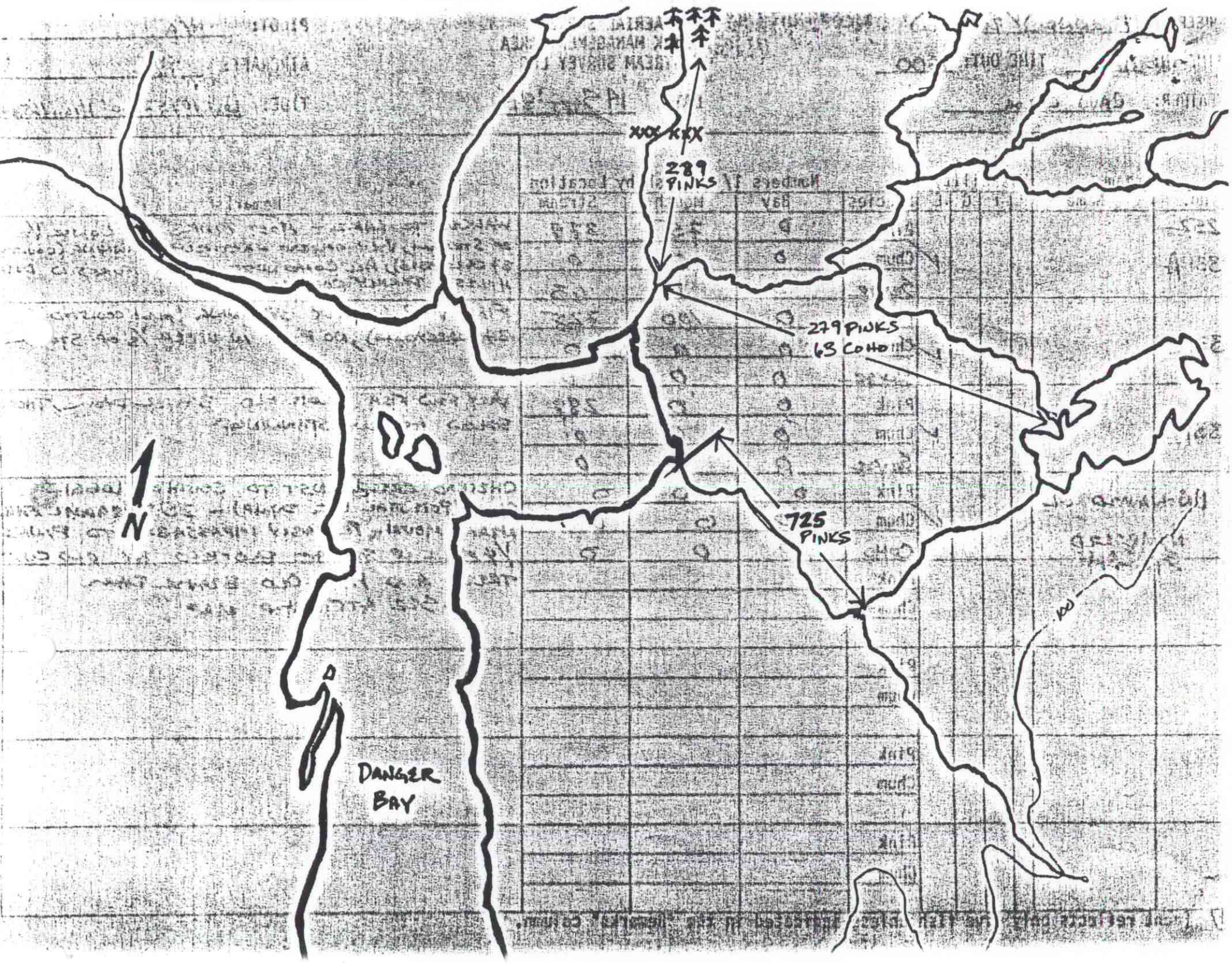
XXX XXX
289 PINKS
279 PINKS
63 COHO
725 PINKS
1 N
DANGER BAY

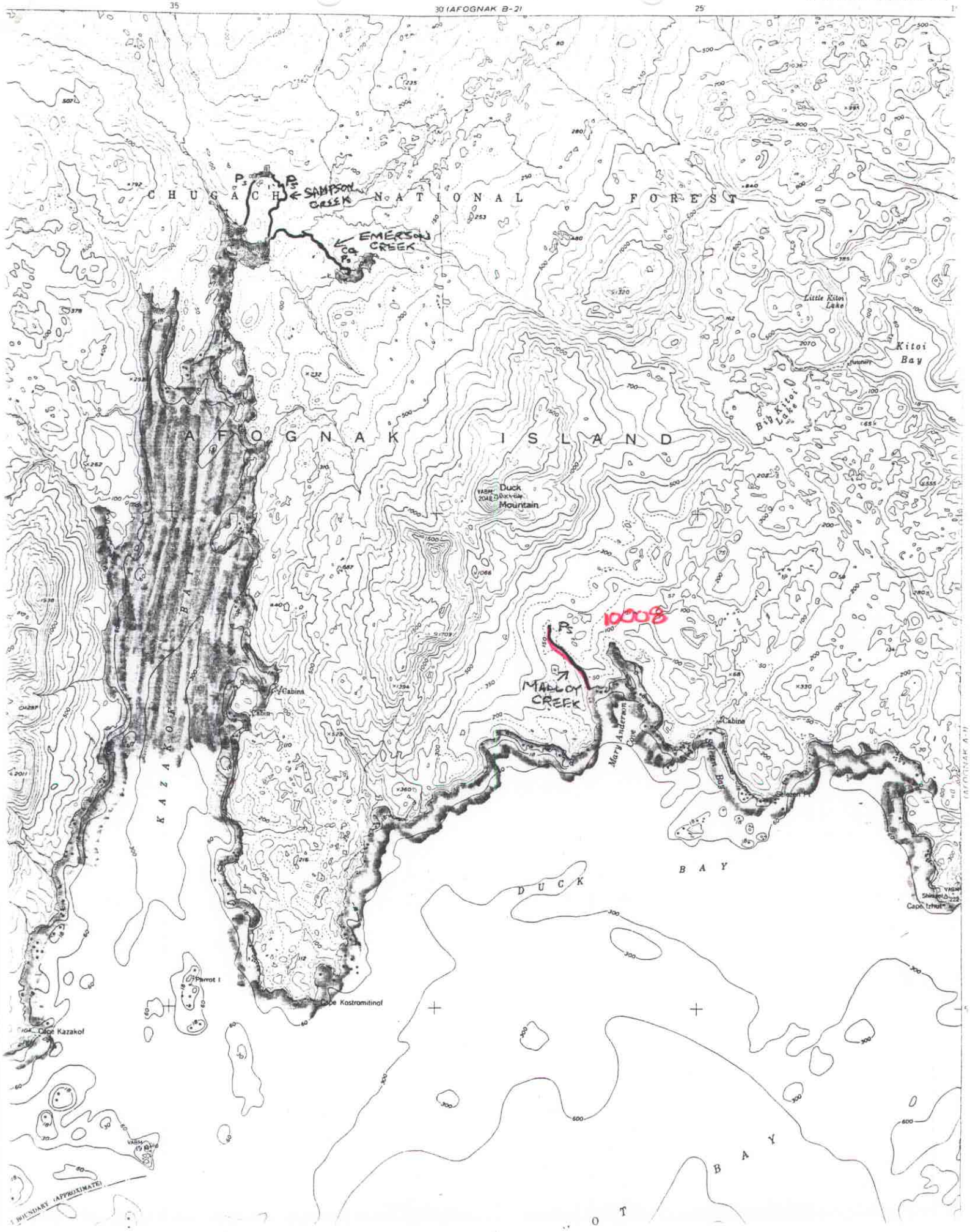
35
30' (AFOGNAK B-2)
25'
CHUGACH NATIONAL FOREST
SAMPSON CREEK
EMERSON CREEK
Little Kitoi Lake
Kitoi Bay
Big Kitoi Lake
AFOGNAK ISLAND
Duck Mountain
10008
MALLOY CREEK
Mary Anderson Cove
Cabins
Cabin
KAZAKOF BAY
DUCK BAY
Parrot I
Cape Kostromitinof
Cape Kazakof
Cape Izhut
BOUNDARY (APPROXIMATE)