1984 Revision

84-205

State of Alaska
Department of Fish and Game
Public Review Nomination for Waters
Important to Anadromous Species

X Addition ____ Deletion

Name of Waterbody (if known): Uganik Lake and Uganik River
Anadromous stream # 253-12-10020-0010

Location:

Anadromous Waters Catalog Volume and Number III - effect 1 July '83

USGS 1:63,360 Quadrangle Kodiak C-5 & C-4 #38

or 1:250,000 (if 1:63,360 not available) _____

Species	Date(s) Observed	Stage(s) (Spawning, Rearing, Migration)
Steelhead	May 1975	Spawning

Comments: Please provide any clarifying information. Also, please include a map of the area identifying the stream reach. This can be a copy of the map from the Anadromous Waters Atlas.

Name of Observer (please print) John B. Murray Sport Fish

Date: 12/29/83 Signature: John B. Murray

Address: 7 B III
Box 686
Kodiak AK

drafted 2/84 CP

OK
CMJ 2/2/84

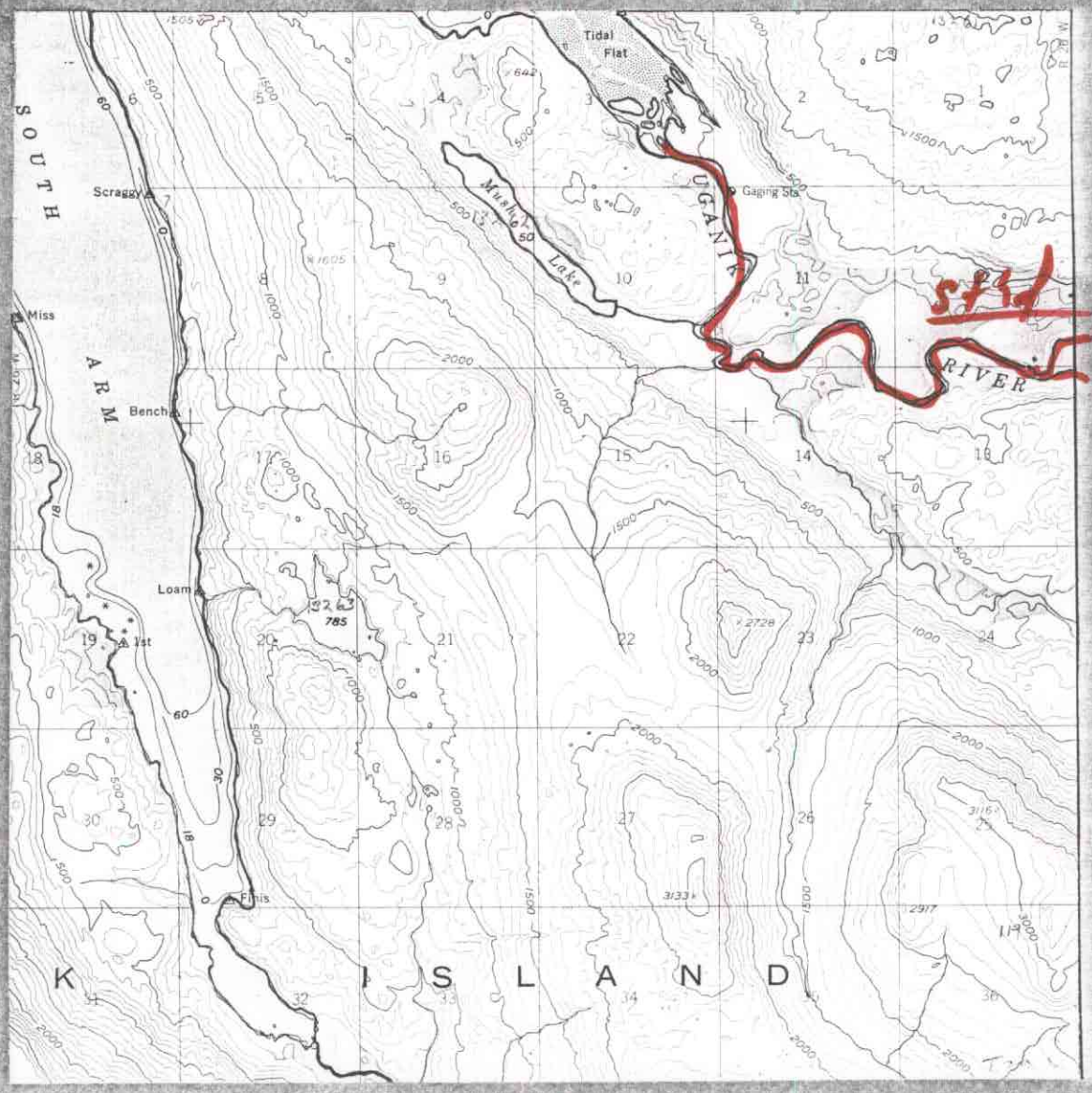

T 29 R 26 Kodiak C-5

See attached maps of Kodiak C4 & C5

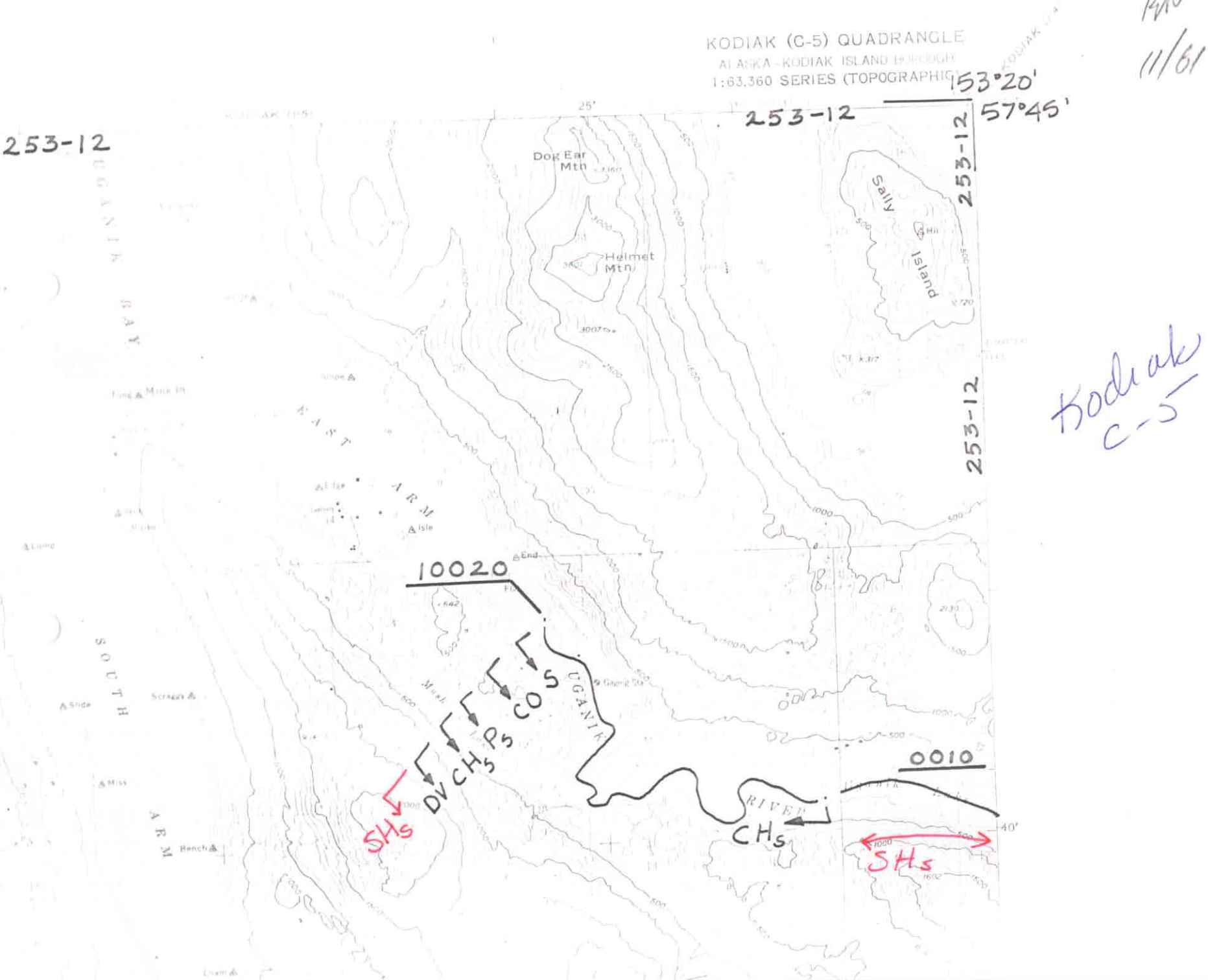
KODIAK (C-5) QUADRANGLE
ALASKA-KODIAK ISLAND BOROUGH
1:63,360 SERIES (TOPOGRAPHIC)
153°20'
57°45'
253-12
253-12
253-12
253-12
Dog Ear Mtn
Helmet Mtn
Sally Island
EAST ARM
SOUTH ARM
UGANIK BAY
UGANIK RIVER
10020
0010
CO S
Ps
CHs
DV
SHs
SHs
Kodiak C-5
11/81

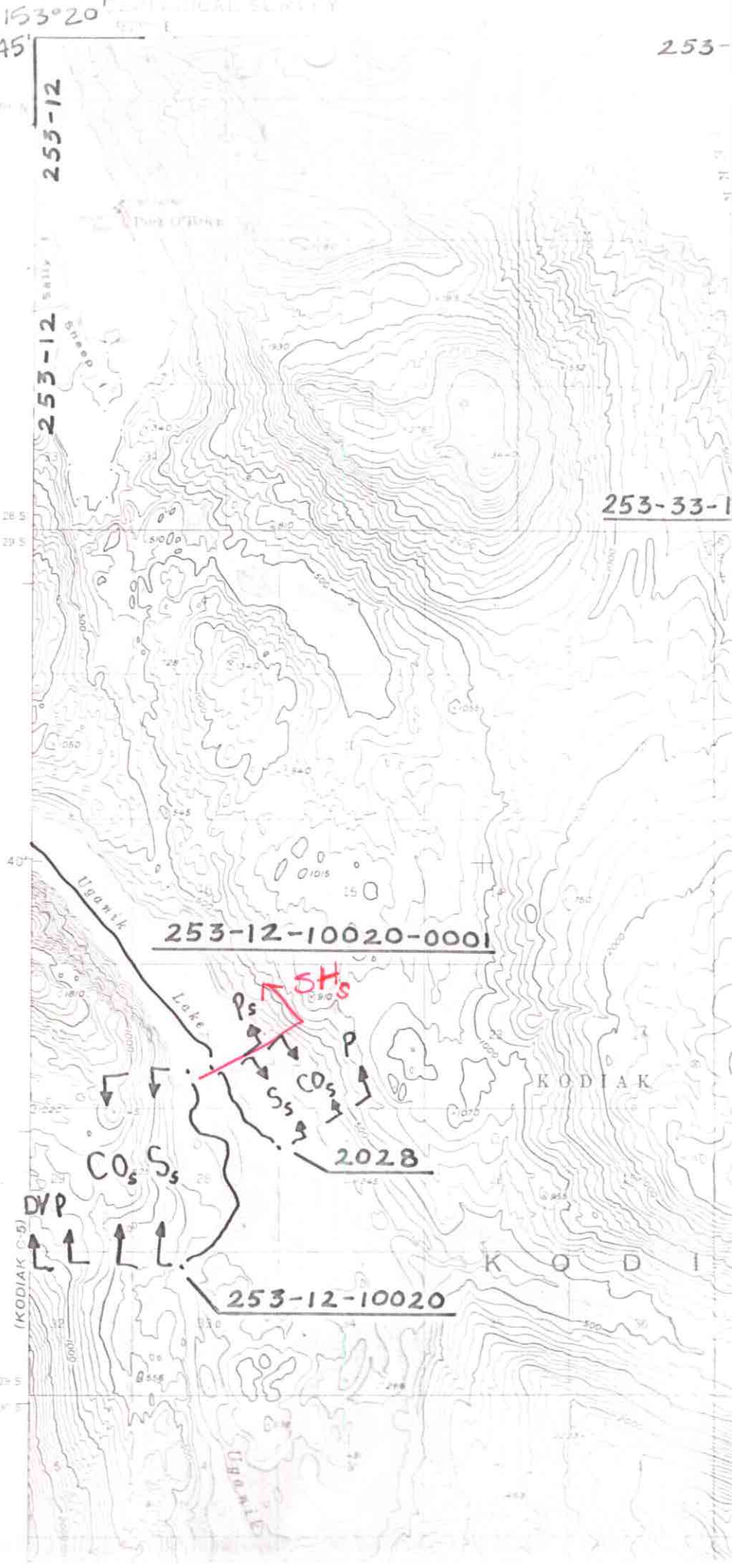
153°20'
57°45'
253-12
253-12
253-33-1
253-12-10020-0001
SHs
Ps
P
Ss
COs
2028
COs Ss
DVP
253-12-10020
Uganik
Lake
KODIAK
K O D I
(KODIAK C-5)
Uganik

Kodiak
C-4