State of Alaska
Department of Fish and Game
Division of Sport Fish

Nomination Form
Anadromous Waters Catalog

ME

Region: Southwest

USGS Quad: Dillingham C-5

Anadromous Waters Catalog Number of Waterway: ~~N/A~~ 325-30-10100-2241-3071 **Status:** N/A

☐ USGS Name ☐ Local Name

Name of Waterway: _____

☑ **Addition** ☐ **Deletion** ☐ **Correction** ☐ **Backup Information**

Nomination # 11-393

Revision Year: 2017

Revision to: Atlas _____ Catalog _____ Both X

Revision Code: A-Z

Fisheries Scientist	10/14/11 Date
Habitat Operations Manager	10/14/11 Date
AWC Project Biologist	9/[illegible]/11 Date
Cartographer JDG	11911 Date

Site Information **Station:** FSN1105A03 **Date Observed:** 8/19/2011 **Legal Desc.:** Sec 29, T. 5 S., R. 50 W., S.M. **Latitude:** 59.72132 **Longitude:** -157.82348 **Datum:** WGS84

Stream Parameters:

	Depth (m)	Width (m)
OHW	0.2	1.7
Wetted	0.2	1.5

Water Temp. (C): 8.55

Stream Stage: High

Dominant Substrate: Gravel

Rosgen Channel Type: E4 *Low gradient, meandering riffle/pool stream with low width/depth ratio and little deposition. Very efficient and stable. High meander width ratio.*

Field Comments: Stream drains older, subdued moraine. Upstream of 2 beaver dams; downstream of none. Upper limit of surface flow ~0.6 km upstream. Submerged Fontinalis sp. abundant on substrate. Spruce needle rust common on riparian white spruce.

Observation Information

Life History: Obligate anadromous population
Species\Lifestage: coho salmon juvenile **Samp. ID (# Fish):** A (28)

Life History: Facultative anadromous population, unknown individual life history
Species\Lifestage: Dolly Varden juvenile/adult **Samp. ID (# Fish):** A (2)
Species\Lifestage: Dolly Varden juvenile **Samp. ID (# Fish):** A (3)

Life History: Resident
Species\Lifestage: sculpin-unspecified juvenile/adult **Samp. ID (# Fish):** A (6)
Species\Lifestage: sculpin-unspecified juvenile **Samp. ID (# Fish):** A (10)

Key to Samp. ID
Samp. ID: A **Method:** Portable Electrofisher **Electrofisher Time(s):** 316 **Efficiency:** Fair

Add new stream w/ coho salmon Rearing

Additional Comments: Rearing coho salmon specified downstream in Napotoli Ck (325-30-10100-2241). Recommend extending COr upstream to 05A03.

Name of Observer: Michael Wiedmer Phone: (907) 243-7005 Date Printed: 9/21/2011

Signature: _____

Address: Malma Consulting,
2500 Susitna Drive
Anchorage, AK 99517

This certifies that in my best professional judgment and belief the above information is evidence that this waterbody should be included in or deleted from the Anadromous Waters Catalog.

Signature of Area Biologist: _____ **Date:** _____

DSC_0054.jpg

DSC_0055.jpg

DSC_0056.jpg

DSC_0057.jpg

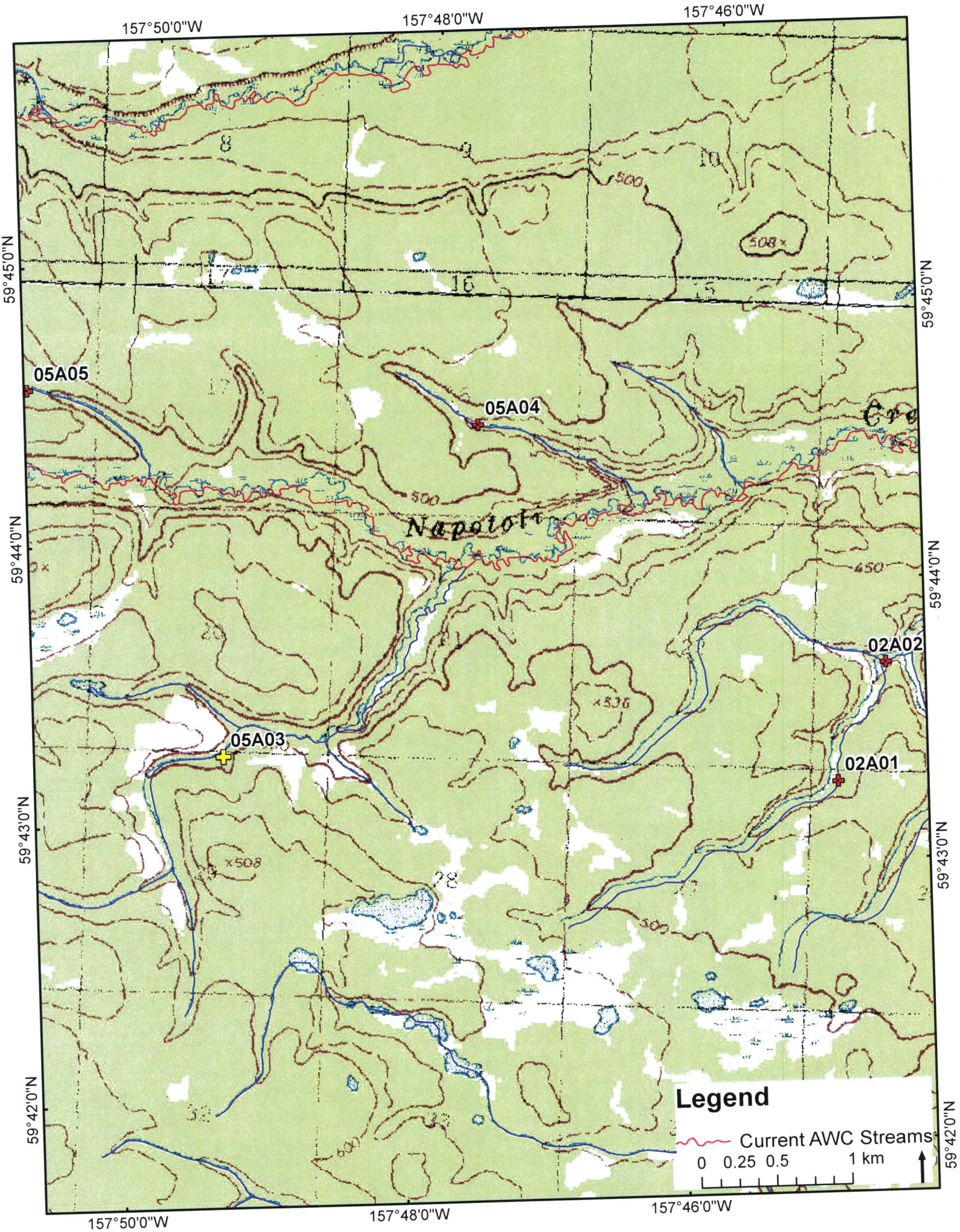
157°50'0"W
157°48'0"W
157°46'0"W
59°45'0"N
59°44'0"N
59°43'0"N
59°42'0"N
05A05
05A04
05A03
02A02
02A01
Napatoli
Legend
Current AWC Streams
0 0.25 0.5 1 km

Malma Consulting

2500 Susitna Drive
Anchorage, AK 99517
(907) 243-7005
mikewiedmer@acsalaska.net

September 21, 2011

J Johnson
Sport Fish Division
Research and Technical Services
Alaska Department of Fish and Game
333 Raspberry Road
Anchorage, AK 99517

Dear J:

On behalf of Tim Troll and the Nushagak–Mulchatna/Wood–Tikchik Land Trust, I submit the accompanying 21 nominations to the *Catalog of waters important for spawning, rearing, or migration of anadromous fishes – Southwestern Region*. These nominations result from helicopter-supported electrofishing sampling (8/15–20/2011) on tributaries to the Nushagak River at locations shown in Figure 1. Also accompanying the nominations is a spreadsheet listing each of the 1289 fish our field team collected, identified, and measured at the 34 locations we sampled, and an ESRI shapefile of the sample locations.

If you have any questions or comments, please let me know.

Sincerely,

Michael Wiedmer
Principal

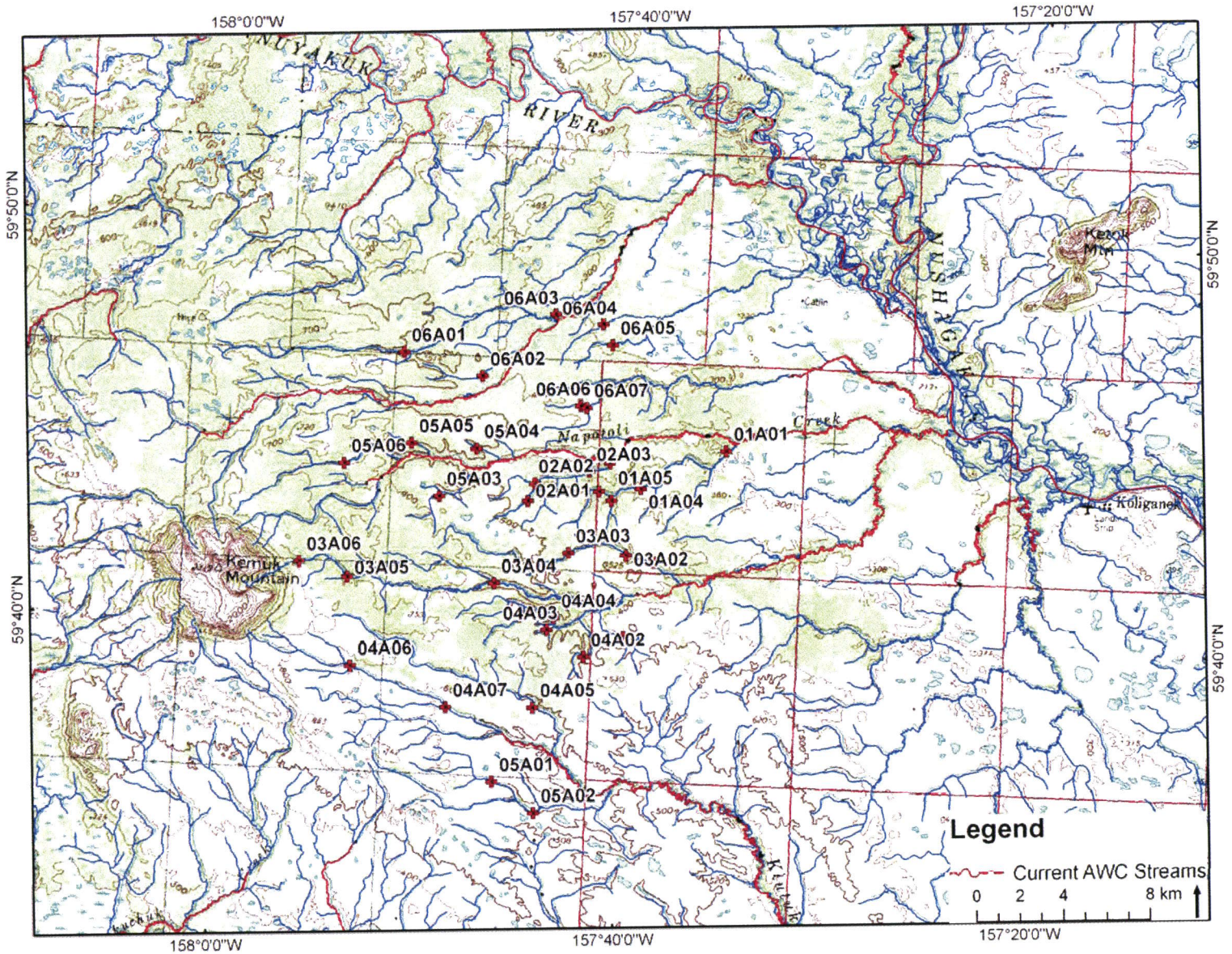

Figure 1.-Locations of sampled stream reaches in tributaries draining from Kemuk Mountain, Nushagak–Mulchatna watershed.

ADF&G permit no. SF2011-259

Summary report of fish collection activity.

The area biologist was contacted on: 6:18 PM; Fri 8/12/2011

Location ID	Latitude	Longitude	Datum	Coordinate	Name of w	Date	Observer r	Fish collec	Species	Life stage	Length (mr	Length me	Weight (g)	Sex	Age	ADF&G G(	Additional	0	Disposition
FSN1105A02	59.592342	-157.73543	WGS84	Measured/	N/A	8/19/2011	Michael W	Backpack (	coastrange	juvenile	31	fork	N/A	N/A	N/A	N/A		0	measured and released
FSN1105A02	59.592342	-157.73543	WGS84	Measured/	N/A	8/19/2011	Michael W	Backpack (	coastrange	juvenile	32	fork	N/A	N/A	N/A	N/A		0	measured and released
FSN1105A02	59.592342	-157.73543	WGS84	Measured/	N/A	8/19/2011	Michael W	Backpack (	coastrange	juvenile	32	fork	N/A	N/A	N/A	N/A		0	measured and released
FSN1105A02	59.592342	-157.73543	WGS84	Measured/	N/A	8/19/2011	Michael W	Backpack (	coastrange	juvenile	32	fork	N/A	N/A	N/A	N/A		0	measured and released
FSN1105A02	59.592342	-157.73543	WGS84	Measured/	N/A	8/19/2011	Michael W	Backpack (	coastrange	juvenile	33	fork	N/A	N/A	N/A	N/A		0	measured and released
FSN1105A02	59.592342	-157.73543	WGS84	Measured/	N/A	8/19/2011	Michael W	Backpack (	coastrange	juvenile	33	fork	N/A	N/A	N/A	N/A		0	measured and released
FSN1105A02	59.592342	-157.73543	WGS84	Measured/	N/A	8/19/2011	Michael W	Backpack (	coastrange	juvenile	33	fork	N/A	N/A	N/A	N/A		0	measured and released
FSN1105A02	59.592342	-157.73543	WGS84	Measured/	N/A	8/19/2011	Michael W	Backpack (	coastrange	juvenile	34	fork	N/A	N/A	N/A	N/A		0	measured and released
FSN1105A02	59.592342	-157.73543	WGS84	Measured/	N/A	8/19/2011	Michael W	Backpack (	coastrange	juvenile	35	fork	N/A	N/A	N/A	N/A		0	measured and released
FSN1105A02	59.592342	-157.73543	WGS84	Measured/	N/A	8/19/2011	Michael W	Backpack (	coastrange	juvenile	35	fork	N/A	N/A	N/A	N/A		0	measured and released
FSN1105A02	59.592342	-157.73543	WGS84	Measured/	N/A	8/19/2011	Michael W	Backpack (	coastrange	juvenile	35	fork	N/A	N/A	N/A	N/A		0	measured and released
FSN1105A02	59.592342	-157.73543	WGS84	Measured/	N/A	8/19/2011	Michael W	Backpack (	coastrange	juvenile	35	fork	N/A	N/A	N/A	N/A		0	measured and released
FSN1105A02	59.592342	-157.73543	WGS84	Measured/	N/A	8/19/2011	Michael W	Backpack (	coastrange	juvenile	35	fork	N/A	N/A	N/A	N/A		0	measured and released
FSN1105A02	59.592342	-157.73543	WGS84	Measured/	N/A	8/19/2011	Michael W	Backpack (	coastrange	juvenile	36	fork	N/A	N/A	N/A	N/A		0	measured and released
FSN1105A02	59.592342	-157.73543	WGS84	Measured/	N/A	8/19/2011	Michael W	Backpack (	coastrange	juvenile	38	fork	N/A	N/A	N/A	N/A		0	measured and released
FSN1105A02	59.592342	-157.73543	WGS84	Measured/	N/A	8/19/2011	Michael W	Backpack (	coastrange	juvenile	39	fork	N/A	N/A	N/A	N/A		0	measured and released
FSN1105A02	59.592342	-157.73543	WGS84	Measured/	N/A	8/19/2011	Michael W	Backpack (	coastrange	juvenile	40	fork	N/A	N/A	N/A	N/A		0	measured and released
FSN1105A02	59.592342	-157.73543	WGS84	Measured/	N/A	8/19/2011	Michael W	Backpack (	coastrange	juvenile	43	fork	N/A	N/A	N/A	N/A		0	measured and released
FSN1105A02	59.592342	-157.73543	WGS84	Measured/	N/A	8/19/2011	Michael W	Backpack (	coastrange	juvenile	45	fork	N/A	N/A	N/A	N/A		0	measured and released
FSN1105A02	59.592342	-157.73543	WGS84	Measured/	N/A	8/19/2011	Michael W	Backpack (	coastrange	juvenile	46	fork	N/A	N/A	N/A	N/A		0	measured and released
FSN1105A02	59.592342	-157.73543	WGS84	Measured/	N/A	8/19/2011	Michael W	Backpack (	coastrange	juvenile	47	fork	N/A	N/A	N/A	N/A		0	measured and released
FSN1105A02	59.592342	-157.73543	WGS84	Measured/	N/A	8/19/2011	Michael W	Backpack (	coastrange	juvenile/ad	50	fork	N/A	N/A	N/A	N/A		0	measured and released
FSN1105A02	59.592342	-157.73543	WGS84	Measured/	N/A	8/19/2011	Michael W	Backpack (	coastrange	juvenile/ad	51	fork	N/A	N/A	N/A	N/A		0	measured and released
FSN1105A02	59.592342	-157.73543	WGS84	Measured/	N/A	8/19/2011	Michael W	Backpack (	Dolly Vard	juvenile	80	fork	N/A	N/A	N/A	N/A		0	measured and released
FSN1105A03	59.72132	-157.82348	WGS84	Measured/	N/A	8/19/2011	Michael W	Backpack (	Dolly Vard	juvenile/ad	103	fork	N/A	N/A	N/A	N/A		0	measured and released
FSN1105A03	59.72132	-157.82348	WGS84	Measured/	N/A	8/19/2011	Michael W	Backpack (	Dolly Vard	juvenile/ad	90	fork	N/A	N/A	N/A	N/A		0	measured and released
FSN1105A03	59.72132	-157.82348	WGS84	Measured/	N/A	8/19/2011	Michael W	Backpack (	Dolly Vard	juvenile	77	fork	N/A	N/A	N/A	N/A		0	measured and released
FSN1105A03	59.72132	-157.82348	WGS84	Measured/	N/A	8/19/2011	Michael W	Backpack (	Dolly Vard	juvenile	55	fork	N/A	N/A	N/A	N/A		0	measured and released
FSN1105A03	59.72132	-157.82348	WGS84	Measured/	N/A	8/19/2011	Michael W	Backpack (	coho salm	juvenile	35	fork	N/A	N/A	N/A	N/A		0	measured and released
FSN1105A03	59.72132	-157.82348	WGS84	Measured/	N/A	8/19/2011	Michael W	Backpack (	coho salm	juvenile	39	fork	N/A	N/A	N/A	N/A		0	measured and released
FSN1105A03	59.72132	-157.82348	WGS84	Measured/	N/A	8/19/2011	Michael W	Backpack (	coho salm	juvenile	40	fork	N/A	N/A	N/A	N/A		0	measured and released
FSN1105A03	59.72132	-157.82348	WGS84	Measured/	N/A	8/19/2011	Michael W	Backpack (	coho salm	juvenile	40	fork	N/A	N/A	N/A	N/A		0	measured and released
FSN1105A03	59.72132	-157.82348	WGS84	Measured/	N/A	8/19/2011	Michael W	Backpack (	coho salm	juvenile	42	fork	N/A	N/A	N/A	N/A		0	measured and released
FSN1105A03	59.72132	-157.82348	WGS84	Measured/	N/A	8/19/2011	Michael W	Backpack (	coho salm	juvenile	42	fork	N/A	N/A	N/A	N/A		0	measured and released
FSN1105A03	59.72132	-157.82348	WGS84	Measured/	N/A	8/19/2011	Michael W	Backpack (	coho salm	juvenile	42	fork	N/A	N/A	N/A	N/A		0	measured and released
FSN1105A03	59.72132	-157.82348	WGS84	Measured/	N/A	8/19/2011	Michael W	Backpack (	coho salm	juvenile	42	fork	N/A	N/A	N/A	N/A		0	measured and released
FSN1105A03	59.72132	-157.82348	WGS84	Measured/	N/A	8/19/2011	Michael W	Backpack (	coho salm	juvenile	42	fork	N/A	N/A	N/A	N/A		0	measured and released
FSN1105A03	59.72132	-157.82348	WGS84	Measured/	N/A	8/19/2011	Michael W	Backpack (	coho salm	juvenile	43	fork	N/A	N/A	N/A	N/A		0	measured and released
FSN1105A03	59.72132	-157.82348	WGS84	Measured/	N/A	8/19/2011	Michael W	Backpack (	coho salm	juvenile	43	fork	N/A	N/A	N/A	N/A		0	measured and released
FSN1105A03	59.72132	-157.82348	WGS84	Measured/	N/A	8/19/2011	Michael W	Backpack (	coho salm	juvenile	43	fork	N/A	N/A	N/A	N/A		0	measured and released
FSN1105A03	59.72132	-157.82348	WGS84	Measured/	N/A	8/19/2011	Michael W	Backpack (	coho salm	juvenile	44	fork	N/A	N/A	N/A	N/A		0	measured and released
FSN1105A03	59.72132	-157.82348	WGS84	Measured/	N/A	8/19/2011	Michael W	Backpack (	coho salm	juvenile	44	fork	N/A	N/A	N/A	N/A		0	measured and released
FSN1105A03	59.72132	-157.82348	WGS84	Measured/	N/A	8/19/2011	Michael W	Backpack (	coho salm	juvenile	45	fork	N/A	N/A	N/A	N/A		0	measured and released
FSN1105A03	59.72132	-157.82348	WGS84	Measured/	N/A	8/19/2011	Michael W	Backpack (	coho salm	juvenile	45	fork	N/A	N/A	N/A	N/A		0	measured and released
FSN1105A03	59.72132	-157.82348	WGS84	Measured/	N/A	8/19/2011	Michael W	Backpack (	coho salm	juvenile	45	fork	N/A	N/A	N/A	N/A		0	measured and released
FSN1105A03	59.72132	-157.82348	WGS84	Measured/	N/A	8/19/2011	Michael W	Backpack (	coho salm	juvenile	46	fork	N/A	N/A	N/A	N/A		0	measured and released
FSN1105A03	59.72132	-157.82348	WGS84	Measured/	N/A	8/19/2011	Michael W	Backpack (	coho salm	juvenile	46	fork	N/A	N/A	N/A	N/A		0	measured and released
FSN1105A03	59.72132	-157.82348	WGS84	Measured/	N/A	8/19/2011	Michael W	Backpack (	coho salm	juvenile	47	fork	N/A	N/A	N/A	N/A		0	measured and released
FSN1105A03	59.72132	-157.82348	WGS84	Measured/	N/A	8/19/2011	Michael W	Backpack (	coho salm	juvenile	47	fork	N/A	N/A	N/A	N/A		0	measured and released
FSN1105A03	59.72132	-157.82348	WGS84	Measured/	N/A	8/19/2011	Michael W	Backpack (	coho salm	juvenile	47	fork	N/A	N/A	N/A	N/A		0	measured and released
FSN1105A03	59.72132	-157.82348	WGS84	Measured/	N/A	8/19/2011	Michael W	Backpack (	coho salm	juvenile	49	fork	N/A	N/A	N/A	N/A		0	measured and released
FSN1105A03	59.72132	-157.82348	WGS84	Measured/	N/A	8/19/2011	Michael W	Backpack (	coho salm	juvenile	49	fork	N/A	N/A	N/A	N/A		0	measured and released
FSN1105A03	59.72132	-157.82348	WGS84	Measured/	N/A	8/19/2011	Michael W	Backpack (	coho salm	juvenile	61	fork	N/A	N/A	N/A	N/A		0	measured and released
FSN1105A03	59.72132	-157.82348	WGS84	Measured/	N/A	8/19/2011	Michael W	Backpack (	coho salm	juvenile	62	fork	N/A	N/A	N/A	N/A		0	measured and released
FSN1105A03	59.72132	-157.82348	WGS84	Measured/	N/A	8/19/2011	Michael W	Backpack (	coho salm	juvenile	83	fork	N/A	N/A	N/A	N/A		0	measured and released

ADF&G permit no. SF2011-259

Summary report of fish collection activity.

The area biologist was contacted on: 6:18 PM; Fri 8/12/2011

Location ID	Latitude	Longitude	Datum	Coordinate Name of w	Date	Observer r	Fish collec	Species	Life stage	Length (mr	Length me	Weight (g)	Sex	Age	ADF&G G(	Additional	Disposition
FSN1105A03	59.72132	-157.82348	WGS84	Measured/ N/A	8/19/2011	Michael W	Backpack (	coastrange	juvenile	25	fork	N/A	N/A	N/A	N/A	0	measured and released
FSN1105A03	59.72132	-157.82348	WGS84	Measured/ N/A	8/19/2011	Michael W	Backpack (	coastrange	juvenile	30	fork	N/A	N/A	N/A	N/A	0	measured and released
FSN1105A03	59.72132	-157.82348	WGS84	Measured/ N/A	8/19/2011	Michael W	Backpack (	coastrange	juvenile	39	fork	N/A	N/A	N/A	N/A	0	measured and released
FSN1105A03	59.72132	-157.82348	WGS84	Measured/ N/A	8/19/2011	Michael W	Backpack (	coastrange	juvenile	40	fork	N/A	N/A	N/A	N/A	0	measured and released
FSN1105A03	59.72132	-157.82348	WGS84	Measured/ N/A	8/19/2011	Michael W	Backpack (	coastrange	juvenile	40	fork	N/A	N/A	N/A	N/A	0	measured and released
FSN1105A03	59.72132	-157.82348	WGS84	Measured/ N/A	8/19/2011	Michael W	Backpack (	coastrange	juvenile	41	fork	N/A	N/A	N/A	N/A	0	measured and released
FSN1105A03	59.72132	-157.82348	WGS84	Measured/ N/A	8/19/2011	Michael W	Backpack (	coastrange	juvenile	42	fork	N/A	N/A	N/A	N/A	0	measured and released
FSN1105A03	59.72132	-157.82348	WGS84	Measured/ N/A	8/19/2011	Michael W	Backpack (	coastrange	juvenile	45	fork	N/A	N/A	N/A	N/A	0	measured and released
FSN1105A03	59.72132	-157.82348	WGS84	Measured/ N/A	8/19/2011	Michael W	Backpack (	coastrange	juvenile	48	fork	N/A	N/A	N/A	N/A	0	measured and released
FSN1105A03	59.72132	-157.82348	WGS84	Measured/ N/A	8/19/2011	Michael W	Backpack (	coastrange	juvenile	49	fork	N/A	N/A	N/A	N/A	0	measured and released
FSN1105A03	59.72132	-157.82348	WGS84	Measured/ N/A	8/19/2011	Michael W	Backpack (	coastrange	juvenile/ad	50	fork	N/A	N/A	N/A	N/A	0	measured and released
FSN1105A03	59.72132	-157.82348	WGS84	Measured/ N/A	8/19/2011	Michael W	Backpack (	coastrange	juvenile/ad	52	fork	N/A	N/A	N/A	N/A	0	measured and released
FSN1105A03	59.72132	-157.82348	WGS84	Measured/ N/A	8/19/2011	Michael W	Backpack (	coastrange	juvenile/ad	55	fork	N/A	N/A	N/A	N/A	0	measured and released
FSN1105A03	59.72132	-157.82348	WGS84	Measured/ N/A	8/19/2011	Michael W	Backpack (	coastrange	juvenile/ad	56	fork	N/A	N/A	N/A	N/A	0	measured and released
FSN1105A03	59.72132	-157.82348	WGS84	Measured/ N/A	8/19/2011	Michael W	Backpack (	coastrange	juvenile/ad	56	fork	N/A	N/A	N/A	N/A	0	measured and released
FSN1105A03	59.72132	-157.82348	WGS84	Measured/ N/A	8/19/2011	Michael W	Backpack (	coastrange	juvenile/ad	58	fork	N/A	N/A	N/A	N/A	0	measured and released
FSN1105A04	59.741544	-157.7945	WGS84	Measured/ N/A	8/19/2011	Michael W	Backpack (	Dolly Vard	juvenile/ad	113	fork	N/A	N/A	N/A	N/A	0	measured and released
FSN1105A04	59.741544	-157.7945	WGS84	Measured/ N/A	8/19/2011	Michael W	Backpack (	Dolly Vard	juvenile/ad	96	fork	N/A	N/A	N/A	N/A	0	measured and released
FSN1105A04	59.741544	-157.7945	WGS84	Measured/ N/A	8/19/2011	Michael W	Backpack (	Dolly Vard	juvenile/ad	98	fork	N/A	N/A	N/A	N/A	0	measured and released
FSN1105A04	59.741544	-157.7945	WGS84	Measured/ N/A	8/19/2011	Michael W	Backpack (	Dolly Vard	juvenile/ad	139	fork	N/A	N/A	N/A	N/A	0	measured and released
FSN1105A04	59.741544	-157.7945	WGS84	Measured/ N/A	8/19/2011	Michael W	Backpack (	Dolly Vard	juvenile/ad	96	fork	N/A	N/A	N/A	N/A	0	measured and released
FSN1105A04	59.741544	-157.7945	WGS84	Measured/ N/A	8/19/2011	Michael W	Backpack (	Dolly Vard	juvenile/ad	100	fork	N/A	N/A	N/A	N/A	0	measured and released
FSN1105A04	59.741544	-157.7945	WGS84	Measured/ N/A	8/19/2011	Michael W	Backpack (	Dolly Vard	juvenile/ad	90	fork	N/A	N/A	N/A	N/A	0	measured and released
FSN1105A04	59.741544	-157.7945	WGS84	Measured/ N/A	8/19/2011	Michael W	Backpack (	Dolly Vard	juvenile	64	fork	N/A	N/A	N/A	N/A	0	measured and released
FSN1105A04	59.741544	-157.7945	WGS84	Measured/ N/A	8/19/2011	Michael W	Backpack (	Dolly Vard	juvenile	76	fork	N/A	N/A	N/A	N/A	0	measured and released
FSN1105A04	59.741544	-157.7945	WGS84	Measured/ N/A	8/19/2011	Michael W	Backpack (	Dolly Vard	juvenile	81	fork	N/A	N/A	N/A	N/A	0	measured and released
FSN1105A04	59.741544	-157.7945	WGS84	Measured/ N/A	8/19/2011	Michael W	Backpack (	coho salm	juvenile	72	fork	N/A	N/A	N/A	N/A	0	measured and released
FSN1105A04	59.741544	-157.7945	WGS84	Measured/ N/A	8/19/2011	Michael W	Backpack (	coho salm	juvenile	73	fork	N/A	N/A	N/A	N/A	0	measured and released
FSN1105A04	59.741544	-157.7945	WGS84	Measured/ N/A	8/19/2011	Michael W	Backpack (	coho salm	juvenile	73	fork	N/A	N/A	N/A	N/A	0	measured and released
FSN1105A04	59.741544	-157.7945	WGS84	Measured/ N/A	8/19/2011	Michael W	Backpack (	coho salm	juvenile	76	fork	N/A	N/A	N/A	N/A	0	measured and released
FSN1105A04	59.741544	-157.7945	WGS84	Measured/ N/A	8/19/2011	Michael W	Backpack (	coho salm	juvenile	77	fork	N/A	N/A	N/A	N/A	0	measured and released
FSN1105A04	59.741544	-157.7945	WGS84	Measured/ N/A	8/19/2011	Michael W	Backpack (	Dolly Vard	juvenile	69	fork	N/A	N/A	N/A	N/A	0	measured and released
FSN1105A05	59.742757	-157.84815	WGS84	Measured/ N/A	8/19/2011	Michael W	Backpack (	coho salm	juvenile	50	fork	N/A	N/A	N/A	N/A	0	measured and released
FSN1105A05	59.742757	-157.84815	WGS84	Measured/ N/A	8/19/2011	Michael W	Backpack (	coho salm	juvenile	54	fork	N/A	N/A	N/A	N/A	0	measured and released
FSN1105A05	59.742757	-157.84815	WGS84	Measured/ N/A	8/19/2011	Michael W	Backpack (	coho salm	juvenile	55	fork	N/A	N/A	N/A	N/A	0	measured and released
FSN1105A05	59.742757	-157.84815	WGS84	Measured/ N/A	8/19/2011	Michael W	Backpack (	coho salm	juvenile	57	fork	N/A	N/A	N/A	N/A	0	measured and released
FSN1105A05	59.742757	-157.84815	WGS84	Measured/ N/A	8/19/2011	Michael W	Backpack (	coho salm	juvenile	66	fork	N/A	N/A	N/A	N/A	0	measured and released
FSN1105A05	59.742757	-157.84815	WGS84	Measured/ N/A	8/19/2011	Michael W	Backpack (	coho salm	juvenile	71	fork	N/A	N/A	N/A	N/A	0	measured and released
FSN1105A05	59.742757	-157.84815	WGS84	Measured/ N/A	8/19/2011	Michael W	Backpack (	coho salm	juvenile	71	fork	N/A	N/A	N/A	N/A	0	measured and released
FSN1105A05	59.742757	-157.84815	WGS84	Measured/ N/A	8/19/2011	Michael W	Backpack (	coho salm	juvenile	74	fork	N/A	N/A	N/A	N/A	0	measured and released
FSN1105A05	59.742757	-157.84815	WGS84	Measured/ N/A	8/19/2011	Michael W	Backpack (	coho salm	juvenile	75	fork	N/A	N/A	N/A	N/A	0	measured and released
FSN1105A05	59.742757	-157.84815	WGS84	Measured/ N/A	8/19/2011	Michael W	Backpack (	coho salm	juvenile	75	fork	N/A	N/A	N/A	N/A	0	measured and released
FSN1105A05	59.742757	-157.84815	WGS84	Measured/ N/A	8/19/2011	Michael W	Backpack (	coho salm	juvenile	77	fork	N/A	N/A	N/A	N/A	0	measured and released
FSN1105A05	59.742757	-157.84815	WGS84	Measured/ N/A	8/19/2011	Michael W	Backpack (	coastrange	juvenile	27	fork	N/A	N/A	N/A	N/A	0	measured and released
FSN1105A05	59.742757	-157.84815	WGS84	Measured/ N/A	8/19/2011	Michael W	Backpack (	coastrange	juvenile	29	fork	N/A	N/A	N/A	N/A	0	measured and released
FSN1105A05	59.742757	-157.84815	WGS84	Measured/ N/A	8/19/2011	Michael W	Backpack (	coastrange	juvenile	30	fork	N/A	N/A	N/A	N/A	0	measured and released
FSN1105A05	59.742757	-157.84815	WGS84	Measured/ N/A	8/19/2011	Michael W	Backpack (	coastrange	juvenile	30	fork	N/A	N/A	N/A	N/A	0	measured and released
FSN1105A05	59.742757	-157.84815	WGS84	Measured/ N/A	8/19/2011	Michael W	Backpack (	coastrange	juvenile	31	fork	N/A	N/A	N/A	N/A	0	measured and released
FSN1105A05	59.742757	-157.84815	WGS84	Measured/ N/A	8/19/2011	Michael W	Backpack (	coastrange	juvenile	43	fork	N/A	N/A	N/A	N/A	0	measured and released
FSN1105A05	59.742757	-157.84815	WGS84	Measured/ N/A	8/19/2011	Michael W	Backpack (	coastrange	juvenile	45	fork	N/A	N/A	N/A	N/A	0	measured and released
FSN1105A05	59.742757	-157.84815	WGS84	Measured/ N/A	8/19/2011	Michael W	Backpack (	coastrange	juvenile	47	fork	N/A	N/A	N/A	N/A	0	measured and released
FSN1105A05	59.742757	-157.84815	WGS84	Measured/ N/A	8/19/2011	Michael W	Backpack (	coastrange	juvenile/ad	53	fork	N/A	N/A	N/A	N/A	0	measured and released
FSN1105A06	59.733247	-157.90322	WGS84	Measured/ N/A	8/19/2011	Michael W	Backpack (	coho salm	juvenile	38	fork	N/A	N/A	N/A	N/A	0	measured and released
FSN1105A06	59.733247	-157.90322	WGS84	Measured/ N/A	8/19/2011	Michael W	Backpack (	coho salm	juvenile	40	fork	N/A	N/A	N/A	N/A	0	measured and released
FSN1105A06	59.733247	-157.90322	WGS84	Measured/ N/A	8/19/2011	Michael W	Backpack (	coho salm	juvenile	40	fork	N/A	N/A	N/A	N/A	0	measured and released
FSN1105A06	59.733247	-157.90322	WGS84	Measured/ N/A	8/19/2011	Michael W	Backpack (	coho salm	juvenile	40	fork	N/A	N/A	N/A	N/A	0	measured and released

ADF&G permit no. SF2011-259

Summary report of fish collection activity.

The area biologist was contacted on: 6:18 PM; Fri 8/12/2011

Location ID	Latitude	Longitude	Datum	Coordinate	Name of w	Date	Observer r	Fish collec	Species	Life stage	Length (mr	Length me	Weight (g)	Sex	Age	ADF&G G(	Additional(	Disposition
FSN1105A03	59.72132	-157.82348	WGS84	Measured/	N/A	8/19/2011	Michael W	Backpack (	coastrange	juvenile	25	fork	N/A	N/A	N/A	N/A	0	measured and released
FSN1105A03	59.72132	-157.82348	WGS84	Measured/	N/A	8/19/2011	Michael W	Backpack (	coastrange	juvenile	30	fork	N/A	N/A	N/A	N/A	0	measured and released
FSN1105A03	59.72132	-157.82348	WGS84	Measured/	N/A	8/19/2011	Michael W	Backpack (	coastrange	juvenile	39	fork	N/A	N/A	N/A	N/A	0	measured and released
FSN1105A03	59.72132	-157.82348	WGS84	Measured/	N/A	8/19/2011	Michael W	Backpack (	coastrange	juvenile	40	fork	N/A	N/A	N/A	N/A	0	measured and released
FSN1105A03	59.72132	-157.82348	WGS84	Measured/	N/A	8/19/2011	Michael W	Backpack (	coastrange	juvenile	40	fork	N/A	N/A	N/A	N/A	0	measured and released
FSN1105A03	59.72132	-157.82348	WGS84	Measured/	N/A	8/19/2011	Michael W	Backpack (	coastrange	juvenile	41	fork	N/A	N/A	N/A	N/A	0	measured and released
FSN1105A03	59.72132	-157.82348	WGS84	Measured/	N/A	8/19/2011	Michael W	Backpack (	coastrange	juvenile	42	fork	N/A	N/A	N/A	N/A	0	measured and released
FSN1105A03	59.72132	-157.82348	WGS84	Measured/	N/A	8/19/2011	Michael W	Backpack (	coastrange	juvenile	45	fork	N/A	N/A	N/A	N/A	0	measured and released
FSN1105A03	59.72132	-157.82348	WGS84	Measured/	N/A	8/19/2011	Michael W	Backpack (	coastrange	juvenile	48	fork	N/A	N/A	N/A	N/A	0	measured and released
FSN1105A03	59.72132	-157.82348	WGS84	Measured/	N/A	8/19/2011	Michael W	Backpack (	coastrange	juvenile	49	fork	N/A	N/A	N/A	N/A	0	measured and released
FSN1105A03	59.72132	-157.82348	WGS84	Measured/	N/A	8/19/2011	Michael W	Backpack (	coastrange	juvenile/ad	50	fork	N/A	N/A	N/A	N/A	0	measured and released
FSN1105A03	59.72132	-157.82348	WGS84	Measured/	N/A	8/19/2011	Michael W	Backpack (	coastrange	juvenile/ad	52	fork	N/A	N/A	N/A	N/A	0	measured and released
FSN1105A03	59.72132	-157.82348	WGS84	Measured/	N/A	8/19/2011	Michael W	Backpack (	coastrange	juvenile/ad	55	fork	N/A	N/A	N/A	N/A	0	measured and released
FSN1105A03	59.72132	-157.82348	WGS84	Measured/	N/A	8/19/2011	Michael W	Backpack (	coastrange	juvenile/ad	56	fork	N/A	N/A	N/A	N/A	0	measured and released
FSN1105A03	59.72132	-157.82348	WGS84	Measured/	N/A	8/19/2011	Michael W	Backpack (	coastrange	juvenile/ad	56	fork	N/A	N/A	N/A	N/A	0	measured and released
FSN1105A03	59.72132	-157.82348	WGS84	Measured/	N/A	8/19/2011	Michael W	Backpack (	coastrange	juvenile/ad	58	fork	N/A	N/A	N/A	N/A	0	measured and released
FSN1105A04	59.741544	-157.7945	WGS84	Measured/	N/A	8/19/2011	Michael W	Backpack (	Dolly Vard(	juvenile/ad	113	fork	N/A	N/A	N/A	N/A	0	measured and released
FSN1105A04	59.741544	-157.7945	WGS84	Measured/	N/A	8/19/2011	Michael W	Backpack (	Dolly Vard(	juvenile/ad	96	fork	N/A	N/A	N/A	N/A	0	measured and released
FSN1105A04	59.741544	-157.7945	WGS84	Measured/	N/A	8/19/2011	Michael W	Backpack (	Dolly Vard(	juvenile/ad	98	fork	N/A	N/A	N/A	N/A	0	measured and released
FSN1105A04	59.741544	-157.7945	WGS84	Measured/	N/A	8/19/2011	Michael W	Backpack (	Dolly Vard(	juvenile/ad	139	fork	N/A	N/A	N/A	N/A	0	measured and released
FSN1105A04	59.741544	-157.7945	WGS84	Measured/	N/A	8/19/2011	Michael W	Backpack (	Dolly Vard(	juvenile/ad	96	fork	N/A	N/A	N/A	N/A	0	measured and released
FSN1105A04	59.741544	-157.7945	WGS84	Measured/	N/A	8/19/2011	Michael W	Backpack (	Dolly Vard(	juvenile/ad	100	fork	N/A	N/A	N/A	N/A	0	measured and released
FSN1105A04	59.741544	-157.7945	WGS84	Measured/	N/A	8/19/2011	Michael W	Backpack (	Dolly Vard(	juvenile/ad	90	fork	N/A	N/A	N/A	N/A	0	measured and released
FSN1105A04	59.741544	-157.7945	WGS84	Measured/	N/A	8/19/2011	Michael W	Backpack (	Dolly Vard(	juvenile	64	fork	N/A	N/A	N/A	N/A	0	measured and released
FSN1105A04	59.741544	-157.7945	WGS84	Measured/	N/A	8/19/2011	Michael W	Backpack (	Dolly Vard(	juvenile	76	fork	N/A	N/A	N/A	N/A	0	measured and released
FSN1105A04	59.741544	-157.7945	WGS84	Measured/	N/A	8/19/2011	Michael W	Backpack (	Dolly Vard(	juvenile	81	fork	N/A	N/A	N/A	N/A	0	measured and released
FSN1105A04	59.741544	-157.7945	WGS84	Measured/	N/A	8/19/2011	Michael W	Backpack (	coho salm(	juvenile	72	fork	N/A	N/A	N/A	N/A	0	measured and released
FSN1105A04	59.741544	-157.7945	WGS84	Measured/	N/A	8/19/2011	Michael W	Backpack (	coho salm(	juvenile	73	fork	N/A	N/A	N/A	N/A	0	measured and released
FSN1105A04	59.741544	-157.7945	WGS84	Measured/	N/A	8/19/2011	Michael W	Backpack (	coho salm(	juvenile	73	fork	N/A	N/A	N/A	N/A	0	measured and released
FSN1105A04	59.741544	-157.7945	WGS84	Measured/	N/A	8/19/2011	Michael W	Backpack (	coho salm(	juvenile	76	fork	N/A	N/A	N/A	N/A	0	measured and released
FSN1105A04	59.741544	-157.7945	WGS84	Measured/	N/A	8/19/2011	Michael W	Backpack (	coho salm(	juvenile	77	fork	N/A	N/A	N/A	N/A	0	measured and released
FSN1105A05	59.742757	-157.84815	WGS84	Measured/	N/A	8/19/2011	Michael W	Backpack (	Dolly Vard(	juvenile	69	fork	N/A	N/A	N/A	N/A	0	measured and released
FSN1105A05	59.742757	-157.84815	WGS84	Measured/	N/A	8/19/2011	Michael W	Backpack (	coho salm(	juvenile	50	fork	N/A	N/A	N/A	N/A	0	measured and released
FSN1105A05	59.742757	-157.84815	WGS84	Measured/	N/A	8/19/2011	Michael W	Backpack (	coho salm(	juvenile	54	fork	N/A	N/A	N/A	N/A	0	measured and released
FSN1105A05	59.742757	-157.84815	WGS84	Measured/	N/A	8/19/2011	Michael W	Backpack (	coho salm(	juvenile	55	fork	N/A	N/A	N/A	N/A	0	measured and released
FSN1105A05	59.742757	-157.84815	WGS84	Measured/	N/A	8/19/2011	Michael W	Backpack (	coho salm(	juvenile	57	fork	N/A	N/A	N/A	N/A	0	measured and released
FSN1105A05	59.742757	-157.84815	WGS84	Measured/	N/A	8/19/2011	Michael W	Backpack (	coho salm(	juvenile	66	fork	N/A	N/A	N/A	N/A	0	measured and released
FSN1105A05	59.742757	-157.84815	WGS84	Measured/	N/A	8/19/2011	Michael W	Backpack (	coho salm(	juvenile	71	fork	N/A	N/A	N/A	N/A	0	measured and released
FSN1105A05	59.742757	-157.84815	WGS84	Measured/	N/A	8/19/2011	Michael W	Backpack (	coho salm(	juvenile	71	fork	N/A	N/A	N/A	N/A	0	measured and released
FSN1105A05	59.742757	-157.84815	WGS84	Measured/	N/A	8/19/2011	Michael W	Backpack (	coho salm(	juvenile	74	fork	N/A	N/A	N/A	N/A	0	measured and released
FSN1105A05	59.742757	-157.84815	WGS84	Measured/	N/A	8/19/2011	Michael W	Backpack (	coho salm(	juvenile	75	fork	N/A	N/A	N/A	N/A	0	measured and released
FSN1105A05	59.742757	-157.84815	WGS84	Measured/	N/A	8/19/2011	Michael W	Backpack (	coho salm(	juvenile	75	fork	N/A	N/A	N/A	N/A	0	measured and released
FSN1105A05	59.742757	-157.84815	WGS84	Measured/	N/A	8/19/2011	Michael W	Backpack (	coho salm(	juvenile	77	fork	N/A	N/A	N/A	N/A	0	measured and released
FSN1105A05	59.742757	-157.84815	WGS84	Measured/	N/A	8/19/2011	Michael W	Backpack (	coastrange	juvenile	27	fork	N/A	N/A	N/A	N/A	0	measured and released
FSN1105A05	59.742757	-157.84815	WGS84	Measured/	N/A	8/19/2011	Michael W	Backpack (	coastrange	juvenile	29	fork	N/A	N/A	N/A	N/A	0	measured and released
FSN1105A05	59.742757	-157.84815	WGS84	Measured/	N/A	8/19/2011	Michael W	Backpack (	coastrange	juvenile	30	fork	N/A	N/A	N/A	N/A	0	measured and released
FSN1105A05	59.742757	-157.84815	WGS84	Measured/	N/A	8/19/2011	Michael W	Backpack (	coastrange	juvenile	30	fork	N/A	N/A	N/A	N/A	0	measured and released
FSN1105A05	59.742757	-157.84815	WGS84	Measured/	N/A	8/19/2011	Michael W	Backpack (	coastrange	juvenile	31	fork	N/A	N/A	N/A	N/A	0	measured and released
FSN1105A05	59.742757	-157.84815	WGS84	Measured/	N/A	8/19/2011	Michael W	Backpack (	coastrange	juvenile	43	fork	N/A	N/A	N/A	N/A	0	measured and released
FSN1105A05	59.742757	-157.84815	WGS84	Measured/	N/A	8/19/2011	Michael W	Backpack (	coastrange	juvenile	45	fork	N/A	N/A	N/A	N/A	0	measured and released
FSN1105A05	59.742757	-157.84815	WGS84	Measured/	N/A	8/19/2011	Michael W	Backpack (	coastrange	juvenile	47	fork	N/A	N/A	N/A	N/A	0	measured and released
FSN1105A05	59.742757	-157.84815	WGS84	Measured/	N/A	8/19/2011	Michael W	Backpack (	coastrange	juvenile/ad	53	fork	N/A	N/A	N/A	N/A	0	measured and released
FSN1105A06	59.733247	-157.90322	WGS84	Measured/	N/A	8/19/2011	Michael W	Backpack (	coho salm(	juvenile	38	fork	N/A	N/A	N/A	N/A	0	measured and released
FSN1105A06	59.733247	-157.90322	WGS84	Measured/	N/A	8/19/2011	Michael W	Backpack (	coho salm(	juvenile	40	fork	N/A	N/A	N/A	N/A	0	measured and released
FSN1105A06	59.733247	-157.90322	WGS84	Measured/	N/A	8/19/2011	Michael W	Backpack (	coho salm(	juvenile	40	fork	N/A	N/A	N/A	N/A	0	measured and released
FSN1105A06	59.733247	-157.90322	WGS84	Measured/	N/A	8/19/2011	Michael W	Backpack (	coho salm(	juvenile	40	fork	N/A	N/A	N/A	N/A	0	measured and released

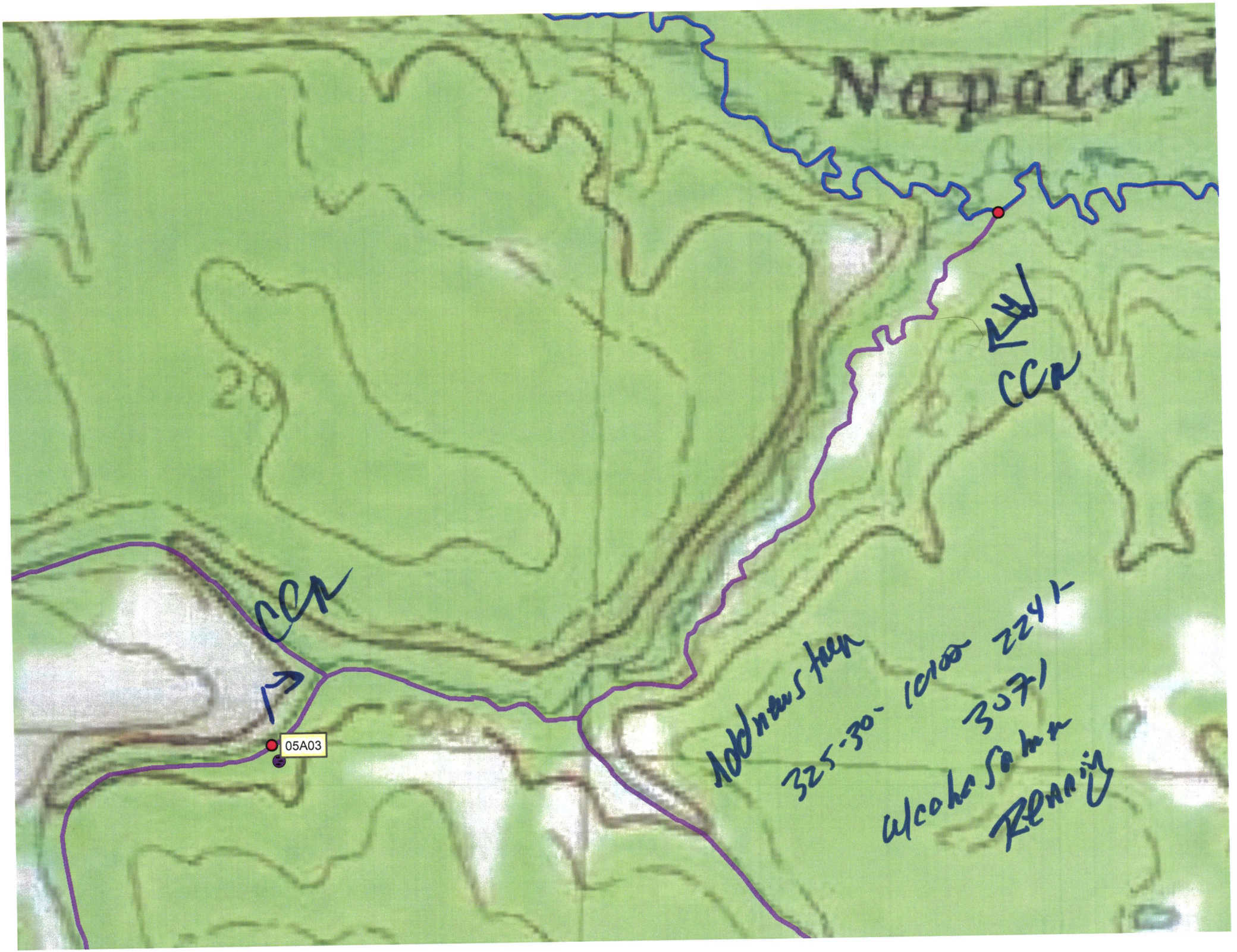
Napoloti
20
CCR
CCR
05A03
500
Addnewstrep
325-30-10100 2241-
3071
w/cohosalmon
Renning