ALASKA DEPT. OF FISH & GAME

JUN 1 2010

State of Alaska
Department of Fish and Game
Division of Sport Fish

Nomination Form
Anadromous Waters Catalog

Region: South Central SWT

USGS Quad(s): Iliamna, C-3, D-3, ~~D-4~~

Anadromous Waters Catalog Number of Waterway: 324-10-10150-2402

Name of Waterway: Iliamna River

☒ USGS Name ☐ Local Name

☒ Addition ☐ Deletion ☐ Correction ☐ Backup Information

For Office Use

Nomination #: 10-650	Fisheries Scientist	Date: 7/14/10
Revision Year: 2011	Habitat Operations Manager	Date: 7/14/10
Revision to: Atlas ____ Catalog ____ Both ☒	AWC Project Biologist	Date: 9 Jun 10
Revision Code: B-1	Cartographer	Date: 10/14/10

OBSERVATION INFORMATION

Species	Date(s) Observed	Spawning	Rearing	Present	Anadromous
Chinook salmon	August 2006 & 2007			2	☒
Chum salmon	August 2005, 2006, 2007, 2008			1 (each yr)	☒
Pink salmon	August 2006 & 2008			1 & 2 (each yr)	☒
					☐
					☐

IMPORTANT: Provide all supporting documentation that this water body is important for the spawning, rearing or migration of anadromous fish, including: number of fish and life stages observed; sampling methods, sampling duration and area sampled; copies of field notes; etc. Attach a copy of a map showing location of mouth and observed upper extent of each species, as well as other information such as: specific stream reaches observed as spawning or rearing habitat; locations, types, and heights of any barriers; etc.

Comments:

Observed 1 adult Chinook salmon during August in 2006 & 2007.
Observed 1 adult chum salmon during ~~the~~ August of 2005, 2006, 2007 & 2008.
Observed 1 adult pink salmon in 2006 & observed 2 in 2008.

Add pink salmon present to stream ref nomin 10-649

Name of Observer (please print): Troy Jaecks

Signature: _____ Date: _____

Agency: ADF&G - Sport Fish

Address: P.O. 230
Dillingham, AK 99576

This certifies that in my best professional judgment and belief the above information is evidence that this waterbody should be included in or deleted from the Anadromous Waters Catalog.

Signature of Area Biologist: _____ Date: 5/27/10 Revision

02/08

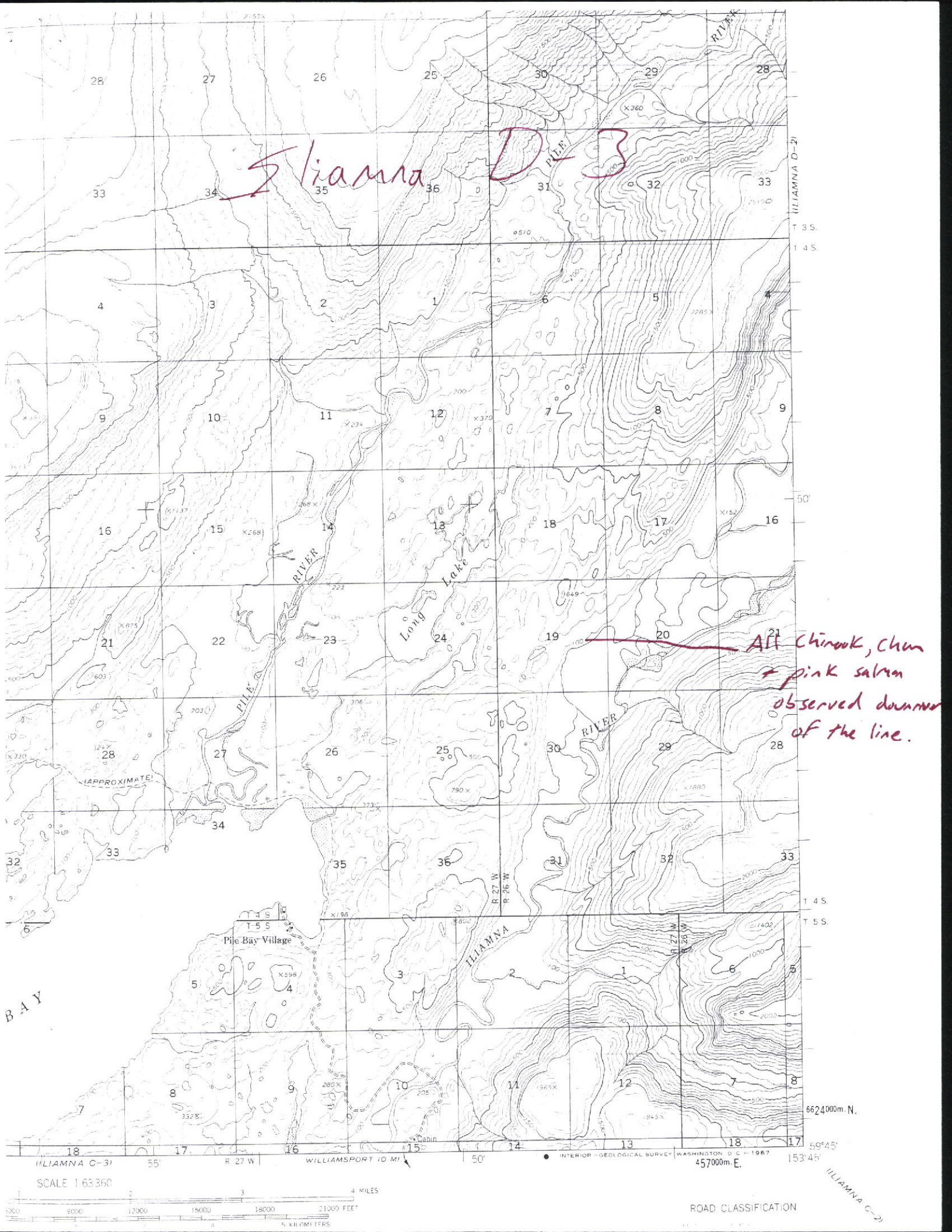
Iliamna D-3
All Chinook, Chum + pink salmon observed downriver of the line.
PILE RIVER
Long Lake
ILIAMNA RIVER
Pile Bay Village
BAY
(APPROXIMATE)
(ILIAMNA D-2)
(ILIAMNA C-3)
(ILIAMNA C-2)
T 3 S.
T 4 S.
T 5 S.
R 27 W
R 26 W
6624000m. N.
457000m. E.
59°45'
153°45'
WILLIAMSPORT 10 MI
INTERIOR - GEOLOGICAL SURVEY WASHINGTON D C - 1967
SCALE 1:63360
4 MILES
21000 FEET
5 KILOMETERS
ROAD CLASSIFICATION

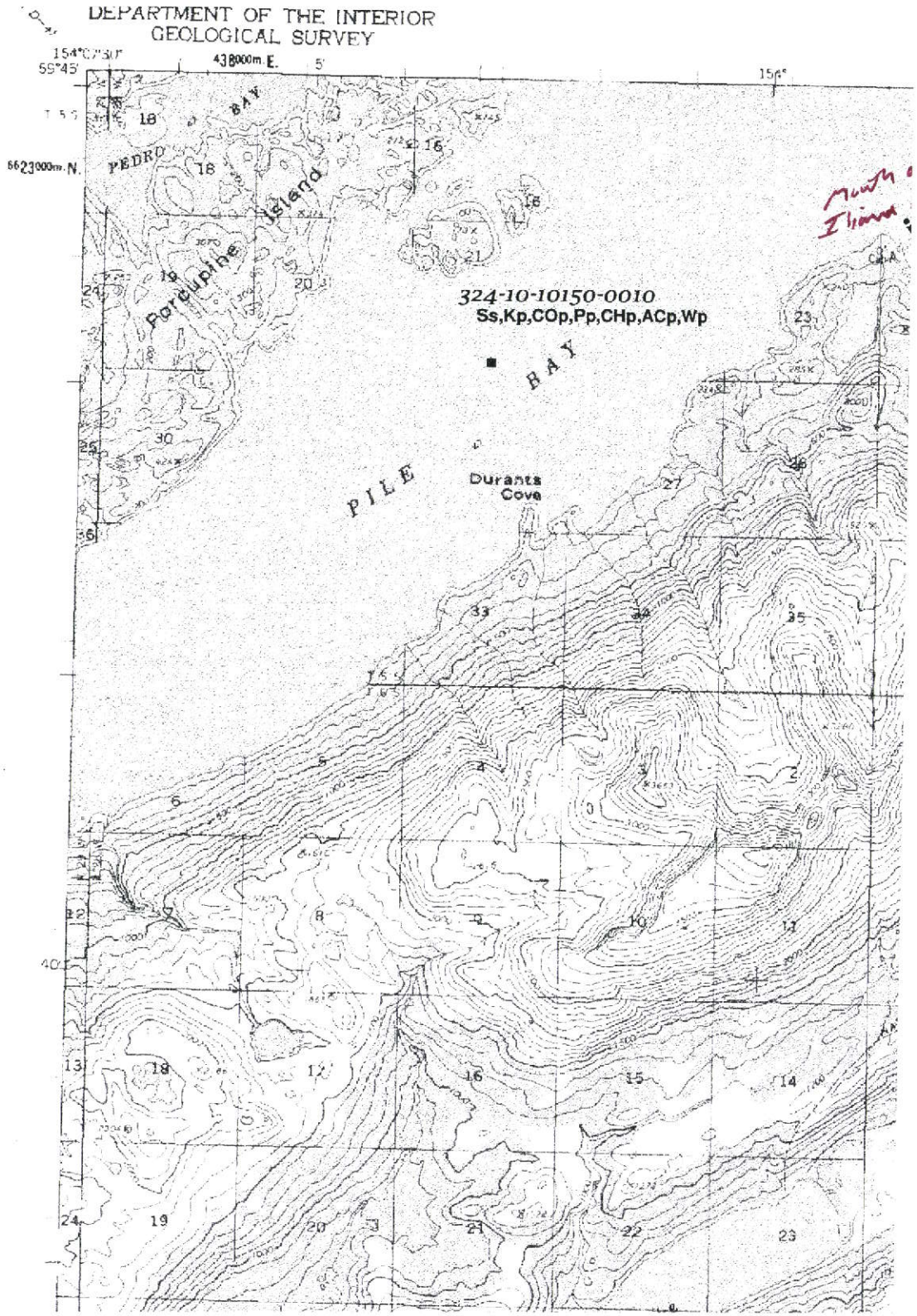
DEPARTMENT OF THE INTERIOR
GEOLOGICAL SURVEY
154°00'30"
55°45'
438000m E.
5'
156°
6623000m N.
PEDRO BAY
Pedro Island
Porcupine Island
324-10-10150-0010
Ss,Kp,COp,Pp,CHp,ACp,Wp
PILE BAY
Durants Cove
South Island

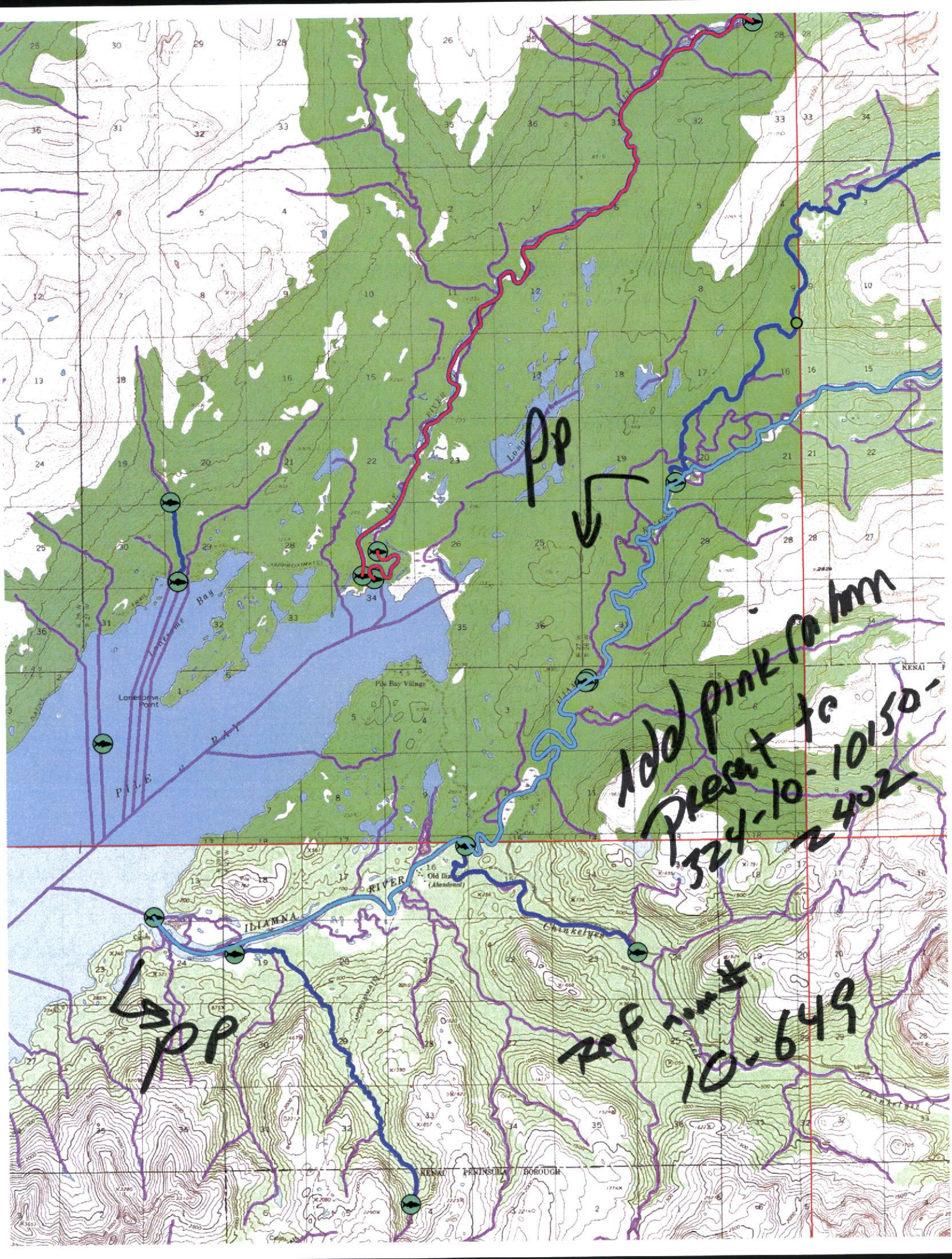

Pp
Add pink salmon
Present to
324-10-10150-
2402
Ref num #
10-649
Pp
Lonesome Bay
Lonesome Point
PILE BAY
Pile Bay Village
ILIAMNA RIVER
Old Iliamna (Abandoned)
Chinkelyes
KENAI PENINSULA BOROUGH