State of Alaska
Department of Fish and Game
Division of Sport Fish

Nomination Form
Anadromous Waters Catalog

ALASKA DEPT. OF FISH & GAME
JUN 1 2010

Region: Southcentral SWR

USGS Quad(s): Iliamna C-3, D-3, ~~D-2~~

Anadromous Waters Catalog Number of Waterway: 324-10-10150-2402 -3025

Name of Waterway: Iliamna River

[X] USGS Name [ ] Local Name

[X] Addition [ ] Deletion [ ] Correction [ ] Backup Information

For Office Use

Nomination # 10-649		Fisheries Scientist	7/14/10 Date
Revision Year: 2011		Habitat Operations Manager	7/14/10 Date
Revision to: Atlas ____ Catalog ____ Both X		AWC Project Biologist	9 Jun 10 Date
Revision Code: 3-1		Cartographer	10/13/10 Date

OBSERVATION INFORMATION

Species	Date(s) Observed	Spawning	Rearing	Present	Anadromous
Coho salmon	9/26/09			5	X
Chinook salmon	August 1997			2	X
Chum salmon	August 1997			6	X
Chum salmon	August 2007			7	X

IMPORTANT: Provide all supporting documentation that this water body is important for the spawning, rearing or migration of anadromous fish, including: number of fish and life stages observed; sampling methods, sampling duration and area sampled; copies of field notes; etc. Attach a copy of a map showing location of mouth and observed upper extent of each species, as well as other information such as: specific stream reaches observed as spawning or rearing habitat; locations, types, and heights of any barriers; etc.

Comments: Add coho salmon present to 324-10-10150-2402-3025 ADD coho, chinook, chum salmon present to -2402

Observed 5 adult coho salmon in spawning colors, but not actively spawning in the east fork of Iliamna River (59° 50' 18"N, 153° 45' 12"W)

Observed 2 adult Chinook salmon, of which one was captured. Both observed in mainstem of Iliamna River, exact date unknown, but during August 1997.

Observed 6-7 adult chum salmon in 1997 and 2007 during August.

Ref number 10-650

Name of Observer (please print): Craig Schwanke

Signature:

Date: 5/24/10

Agency: ADF&G, Sport Fish

Address: P.O. 230

Dillingham, AK 99576

This certifies that in my best professional judgment and belief the above information is evidence that this waterbody should be included in or deleted from the Anadromous Waters Catalog.

Signature of Area Biologist: Date: 5/27/10 Revision

02/08

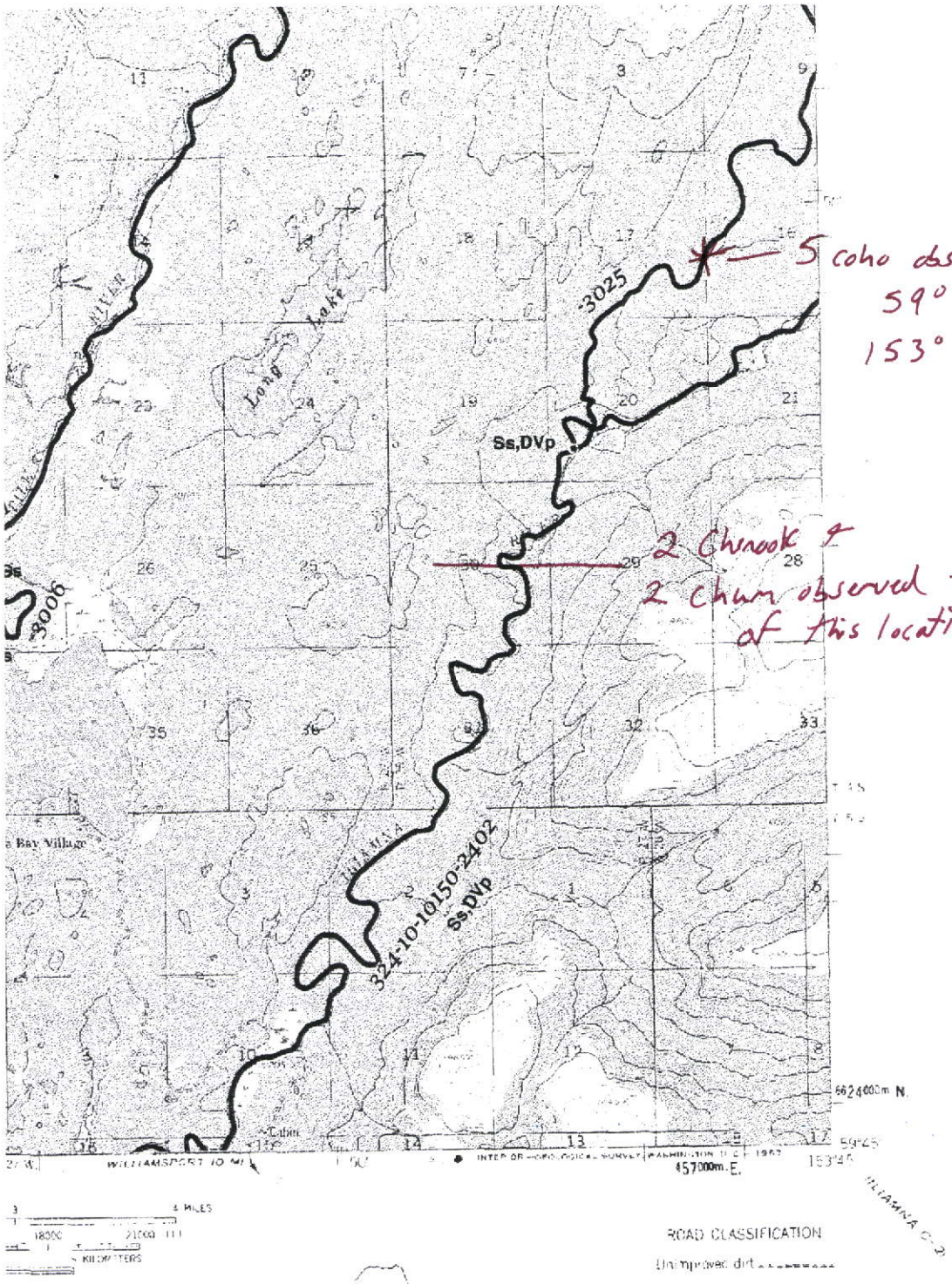

5 coho observed
59° 50' 18 N
153° 45' 12 W

2 Chinook &
2 Chum observed ~~below~~ down river
of this location.

ON, D. C. 20242
ON REQUEST

AGE CODES

Present
Migration
Rearing
Known
Spawning

Produced By
State of Alaska
Department of Fish and Game

Fish Distribution Database Atlas

Iliamna D –3

Revision Date 6/4/2003

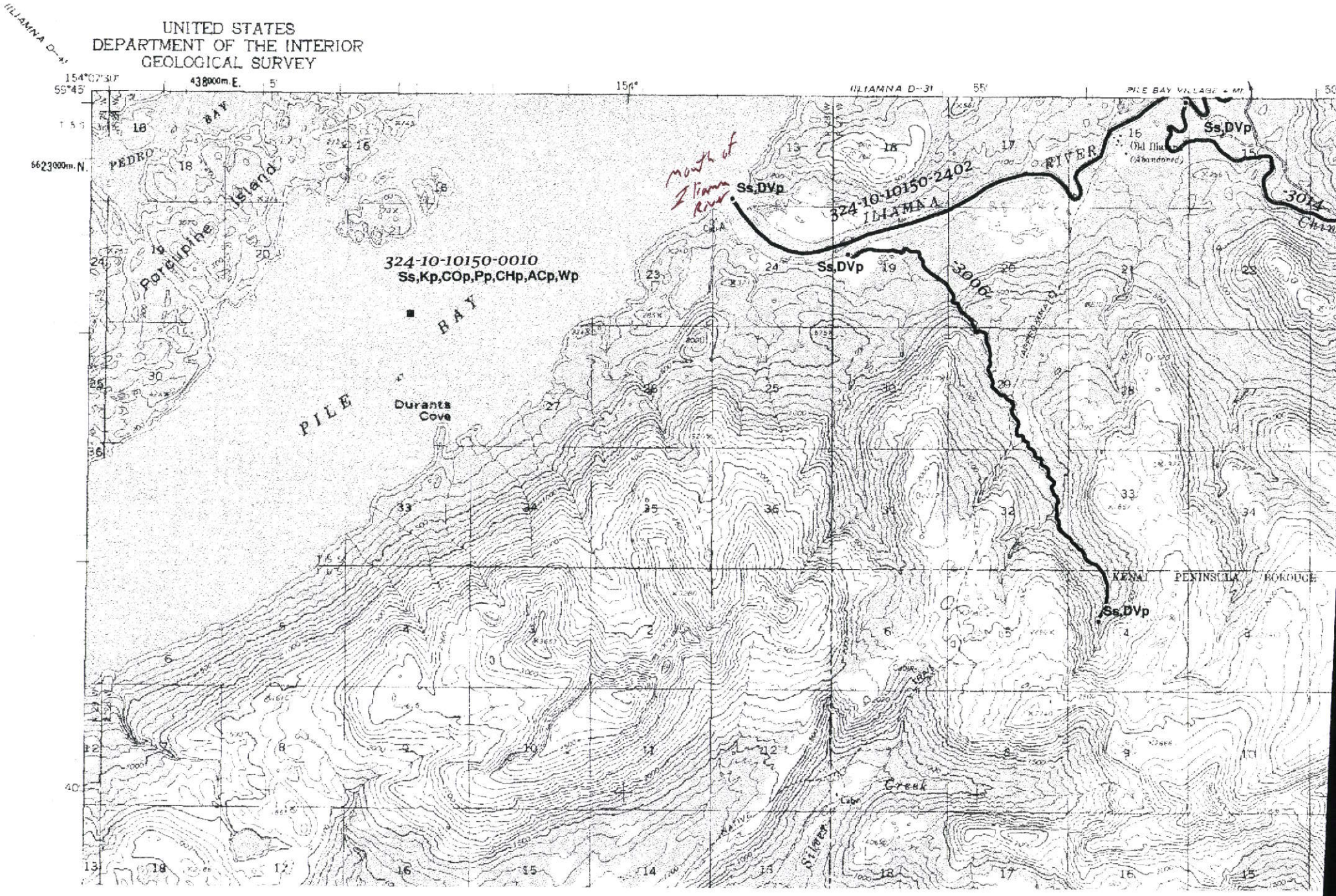
UNITED STATES
DEPARTMENT OF THE INTERIOR
GEOLOGICAL SURVEY
ILIAMNA D-4
ILIAMNA D-3
PILE BAY VILLAGE
PEDRO BAY
Porcupine Island
324-10-10150-0010
Ss,Kp,COp,Pp,CHp,ACp,Wp
PILE BAY
Durants Cove
Mouth of Iliamna River
Ss,DVp
324-10-10150-2402
ILIAMNA RIVER
-3006
-3014
Old Iliamna (Abandoned)
KENAI PENINSULA BOROUGH
Creek
Silver

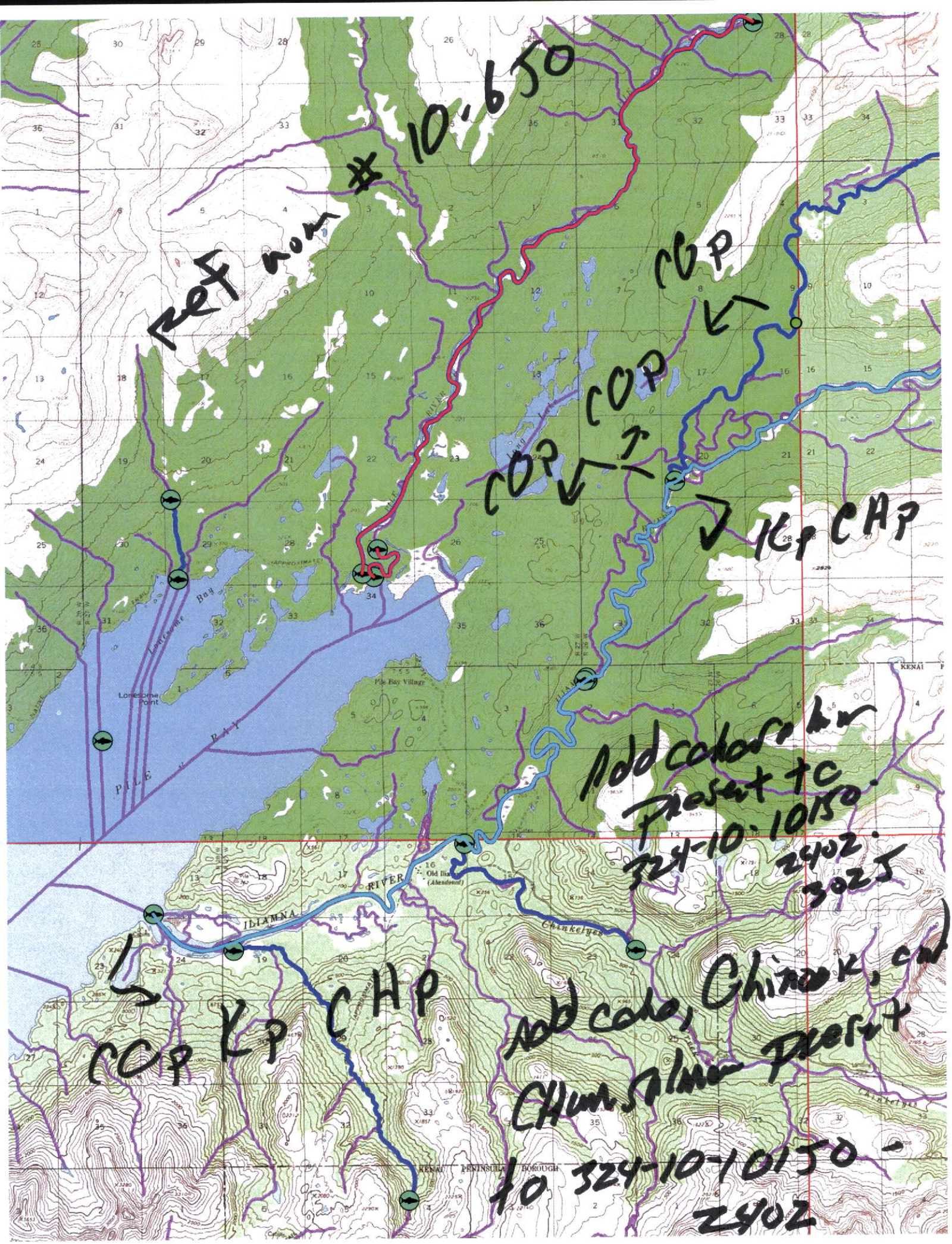
Ref nom # 10-650
COP
COP
COP
KP CHP
Add coho salmon present to 324-10-10150-2402-3025
CCP KP CHP
Add coho, Chinook, and Chum salmon present to 324-10-10150-2402
Lonesome Bay
Lonesome Point
PILE BAY
Pile Bay Village
ILIAMNA RIVER
Old Iliamna (Abandoned)
Chinkelyes
KENAI PENINSULA BOROUGH