State of Alaska
Department of Fish and Game
Division of Sport Fish

Nomination Form
Anadromous Waters Catalog

✓ M

Region: Southwestern

USGS Quad(s): Iliamna C-8

Anadromous Waters Catalog Number of Waterway: 325-30-10100-2202-3044 - 4088

Name of Waterway: ☐ USGS Name ☐ Local Name

☑ Addition ☐ Deletion ☐ Correction ☐ Backup Information

For Office Use

Nomination #	09-949	[signature] Fisheries Scientist	10/30/09 Date
Revision Year:	2010	[signature] Habitat Operations Manager	10/30/09 Date
Revision to:	Atlas ____ Catalog ____ Both ✓	[signature] AWC Project Biologist	15 OCT 09 Date
Revision Code:	A-2	[signature] Cartographer	12/16/09 Date

OBSERVATION INFORMATION

Species	Date(s) Observed	Spawning	Rearing	Present	Anadromous
O. kisutch	8/19/2009			22	☑
G. aculeatus	8/19/2009			2	☐
C. cognatus	8/19/2009			14	☐
					☐
					☐

IMPORTANT: Provide all supporting documentation that this water body is important for the spawning, rearing or migration of anadromous fish, including: number of fish and life stages observed; sampling methods, sampling duration and area sampled; copies of field notes; etc. Attach a copy of a map showing location of mouth and observed upper extent of each species, as well as other information such as: specific stream reaches observed as spawning or rearing habitat; locations, types, and heights of any barriers; etc.

Comments: Voucher photos included in report (e.t.a. Spring 2010).

Lat. 59.71559 Long 155.88499 (WGS 84) is uppermost extent of coho observed

Trib to Stuyahok TNC Map Site 64

up + 35, 34 Add new stream 325-30-10100-2202-3044-4088
w/ coho sn ma rearing

Name of Observer (please print): Carol Ann Woody, Sarah O'Neal

Signature:

Date: 9/4/2009

Agency: The Nature Conservancy

Address: 715 L Street
Anchorage, AK 99501

This certifies that in my best professional judgment and belief the above information is evidence that this waterbody should be included in or deleted from the Anadromous Waters Catalog.

Signature of Area Biologist: _____ Date: _____ Revision 05/08

Name of Area Biologist (please print):

State of Alaska
Department of Fish and Game
Division of Sport Fish

Nomination Form
Anadromous Waters Catalog

09-949

Region: Southwestern

USGS Quad(s):

Anadromous Waters Catalog Number of Waterway:

Name of Waterway: ☐ USGS Name ☐ Local Name

☐ Addition ☐ Deletion ☐ Correction ☐ Backup Information

For Office Use

Nomination #: _____

Revision Year: _____

Revision to: Atlas _____ Catalog _____ Both _____

Revision Code: _____

Fisheries Scientist	Date
Habitat Operations Manager	Date
AWC Project Biologist	Date
Cartographer	Date

OBSERVATION INFORMATION

Species	Date(s) Observed	Spawning	Rearing	Present	Anadromous
O. kisutch	8/19/2009			22	☑
G. aculeatus	8/19/2009			2	☐
C. cognatus	8/19/2009			14	☐
					☐
					☐

IMPORTANT: Provide all supporting documentation that this water body is important for the spawning, rearing or migration of anadromous fish, including: number of fish and life stages observed; sampling methods, sampling duration and area sampled; copies of field notes; etc. Attach a copy of a map showing location of mouth and observed upper extent of each species, as well as other information such as: specific stream reaches observed as spawning or rearing habitat; locations, types, and heights of any barriers; etc.

Comments: Voucher photos included in report (e.t.a. Spring 2010).

Lat. 59.71559 Long 155.88499 (WGS 84) is uppermost extent of coho observed

Trib to Stuyahok TNC Map Site 64

Name of Observer (please print): Carol Ann Woody, Sarah O'Neal

100
10cm

'50

Henry Ruler
50

Handy Rule
5
50


Handy Rule
5
50


10cm
100

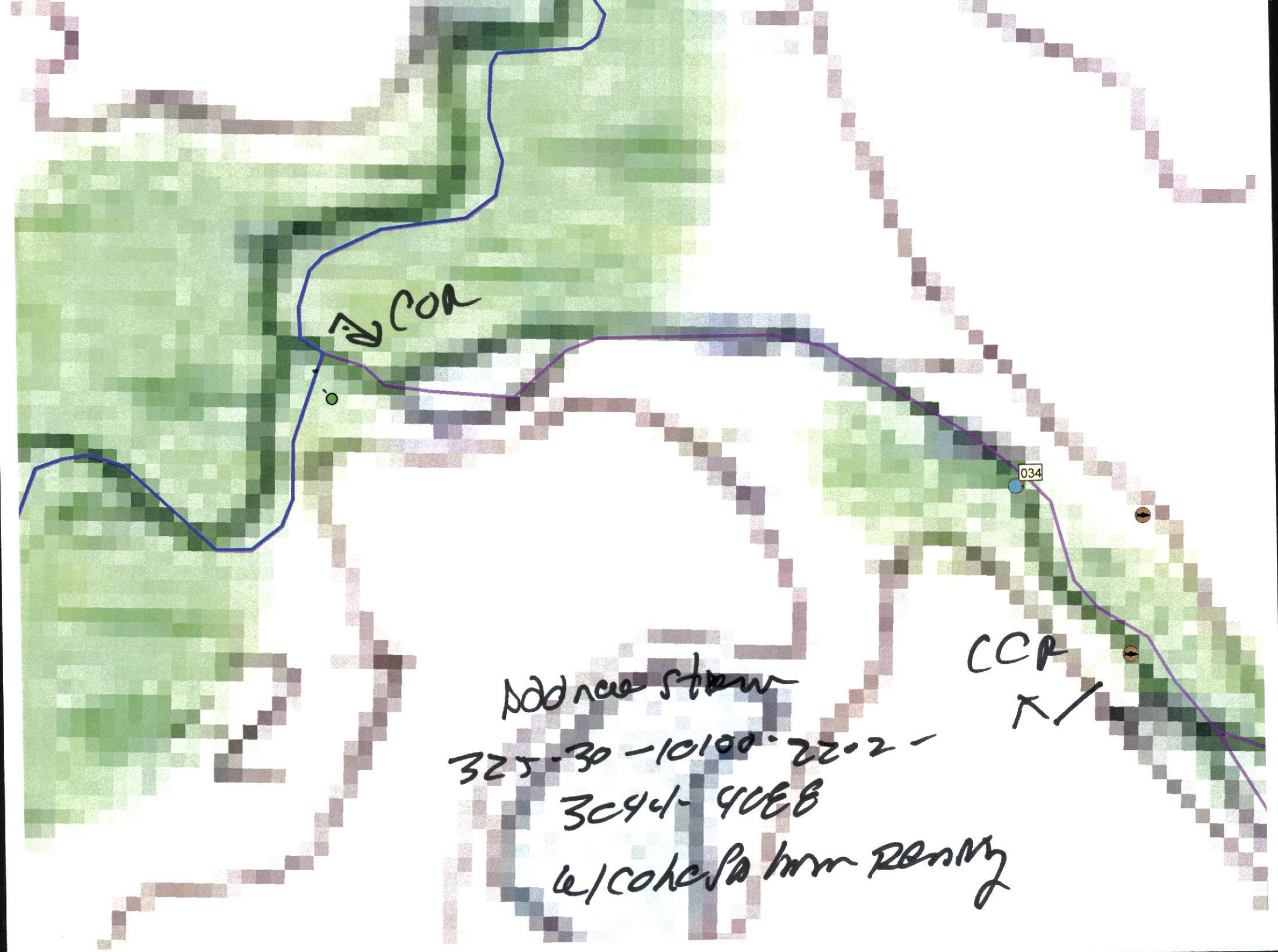
COR
034
CCR
Address stream
325-30-10100-2202-
3044-4CE8
w/cohesion Reading